

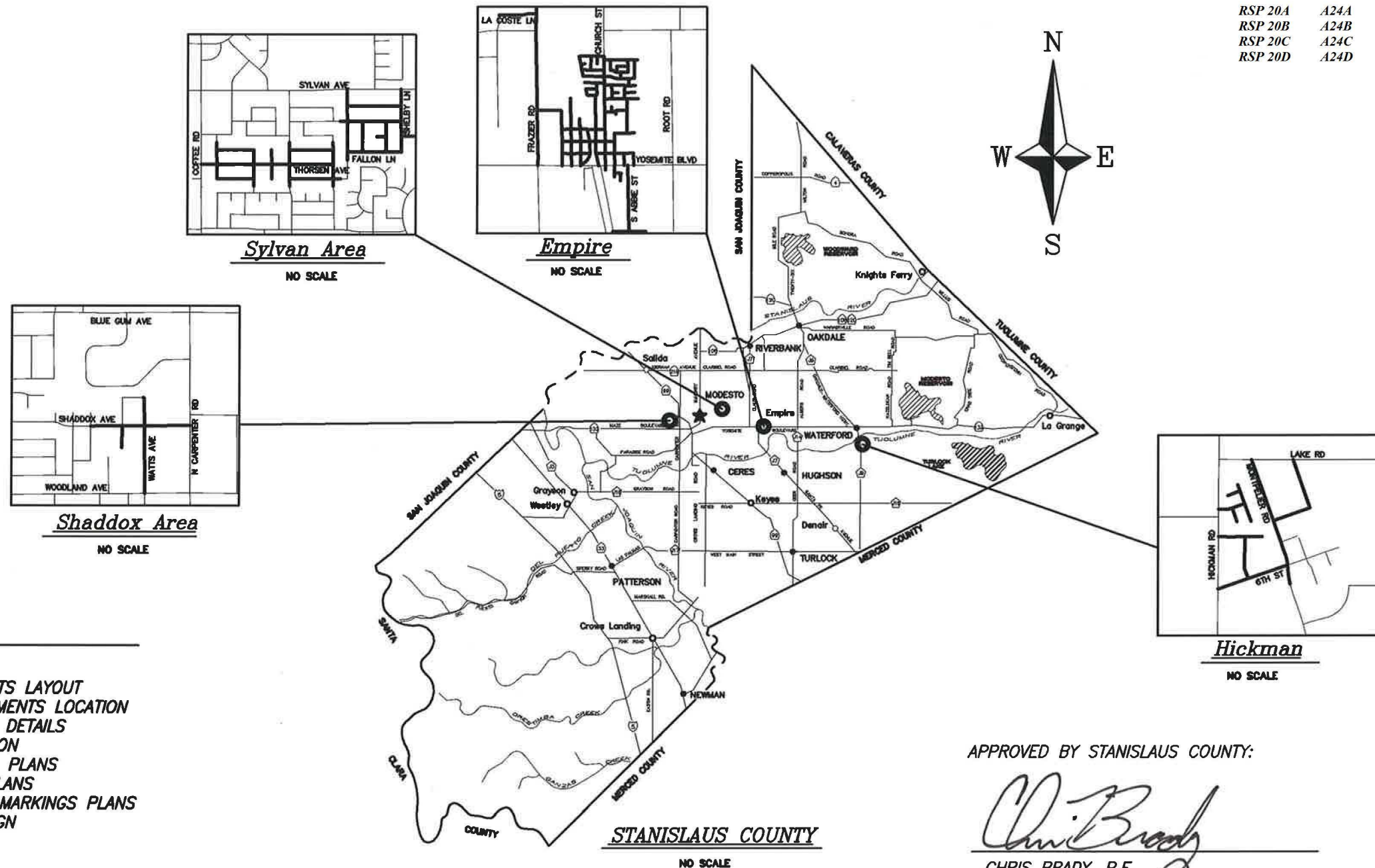
STANISLAUS COUNTY  
DEPARTMENT OF PUBLIC WORKS  
IMPROVEMENT PLANS FOR

2018 URBAN PAVEMENT PRESERVATION  
STANISLAUS COUNTY, CALIFORNIA



STATE OF CALIFORNIA

RSP 20A A24A A24E  
RSP 20B A24B A24F  
RSP 20C A24C RSP A88A  
RSP 20D A24D



INDEX OF SHEETS

- 1 COVER SHEET
- 2-4 CONTROL POINTS LAYOUT
- 5-9 SURVEY MONUMENTS LOCATION
- 9-11 CONSTRUCTION DETAILS
- 12-14 DIGOUT LOCATION
- 15-19 RE-SURFACING PLANS
- 20-52 CURB RAMP PLANS
- 53-59 STRIPING AND MARKINGS PLANS
- 60 MEASURE L SIGN

APPROVED BY STANISLAUS COUNTY:

*Chris Brady*

CHRIS BRADY, P.E.  
DEPUTY DIRECTOR OF PUBLIC WORKS  
STANISLAUS COUNTY

6/25/18  
DATE



NO	REVISIONS	DATE	APPROVED

STANISLAUS COUNTY  
DEPARTMENT OF PUBLIC WORKS  
ENGINEERING AND OPERATIONS DIVISION  
1776 MORGAN ROAD - MODESTO, CA 95358



COVER  
IMPROVEMENT PLANS FOR:  
2018 URBAN PAVEMENT PRESERVATION  
VARIOUS LOCATIONS  
STANISLAUS COUNTY, CALIFORNIA



JOB NO. 9635  
DATE 6-24-2018  
DR BY STN  
SRVY NA  
CONST. NA  
HOZ. SCALE: NA  
VERT. SCALE: NA

Jun 20, 2018 - 2:27pm  
 C:\Users\m333 - 2018 - 2018 - Pavement Preservation Design\GIS\Workings\18-005-Cover-Plan.dwg



NO.	DATE	APPROVED

**STANISLAUS COUNTY**  
 DEPARTMENT OF PUBLIC WORKS  
 ENGINEERING AND OPERATIONS DIVISION  
 1716 MORGAN ROAD - MODESTO, CA 95358



SYLVAN-MODESTO  
 CONTROL POINTS LAYOUT  
 IMPROVEMENT PLANS FOR:  
 2018 URBAN PAVEMENT PRESERVATION  
 VARIOUS LOCATIONS  
 STANISLAUS COUNTY, CALIFORNIA

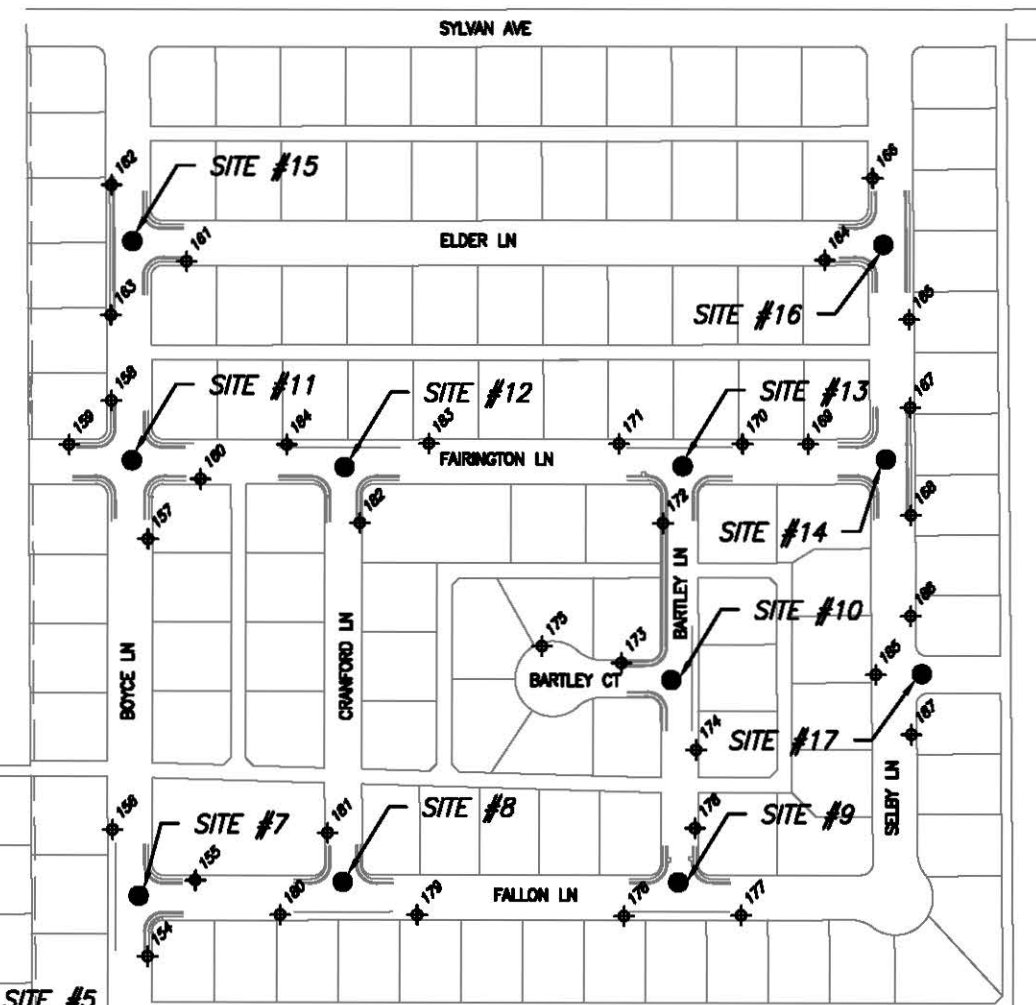
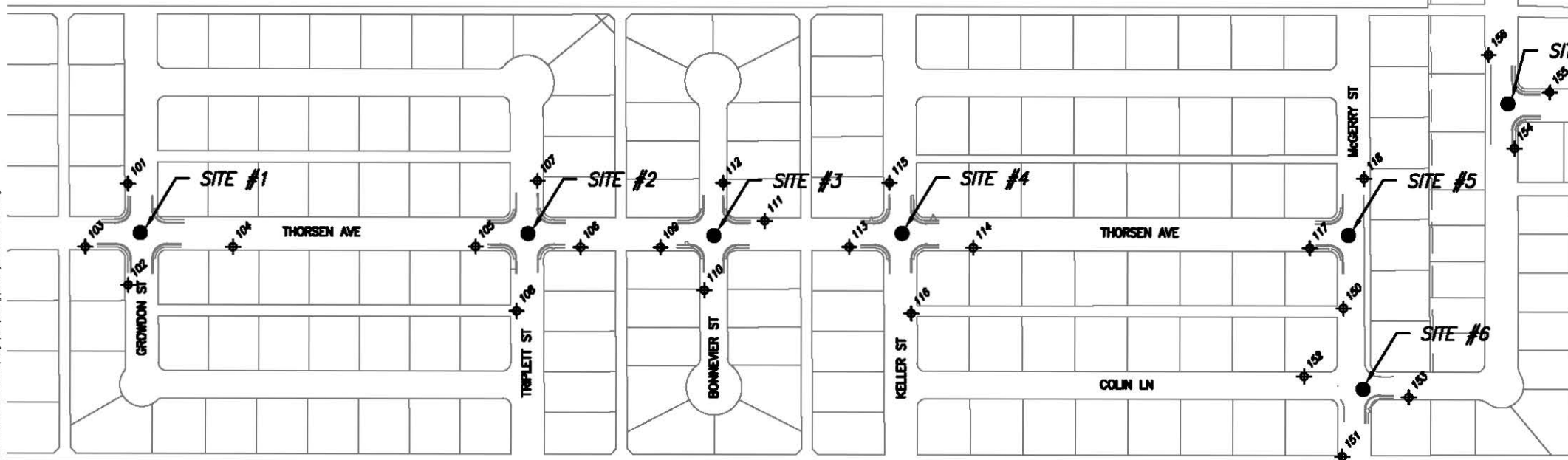


JOB NO. 9635  
 DATE 6-24-2018  
 DR BY STN  
 CK BY SA  
 SURVEY CH  
 CONST. JL  
 HOZ. SCALE: 1/4" = 10'  
 VERT. SCALE: 1/4" = 4'

SHEET NUMBER  
**2**  
 OF 60 SHEETS

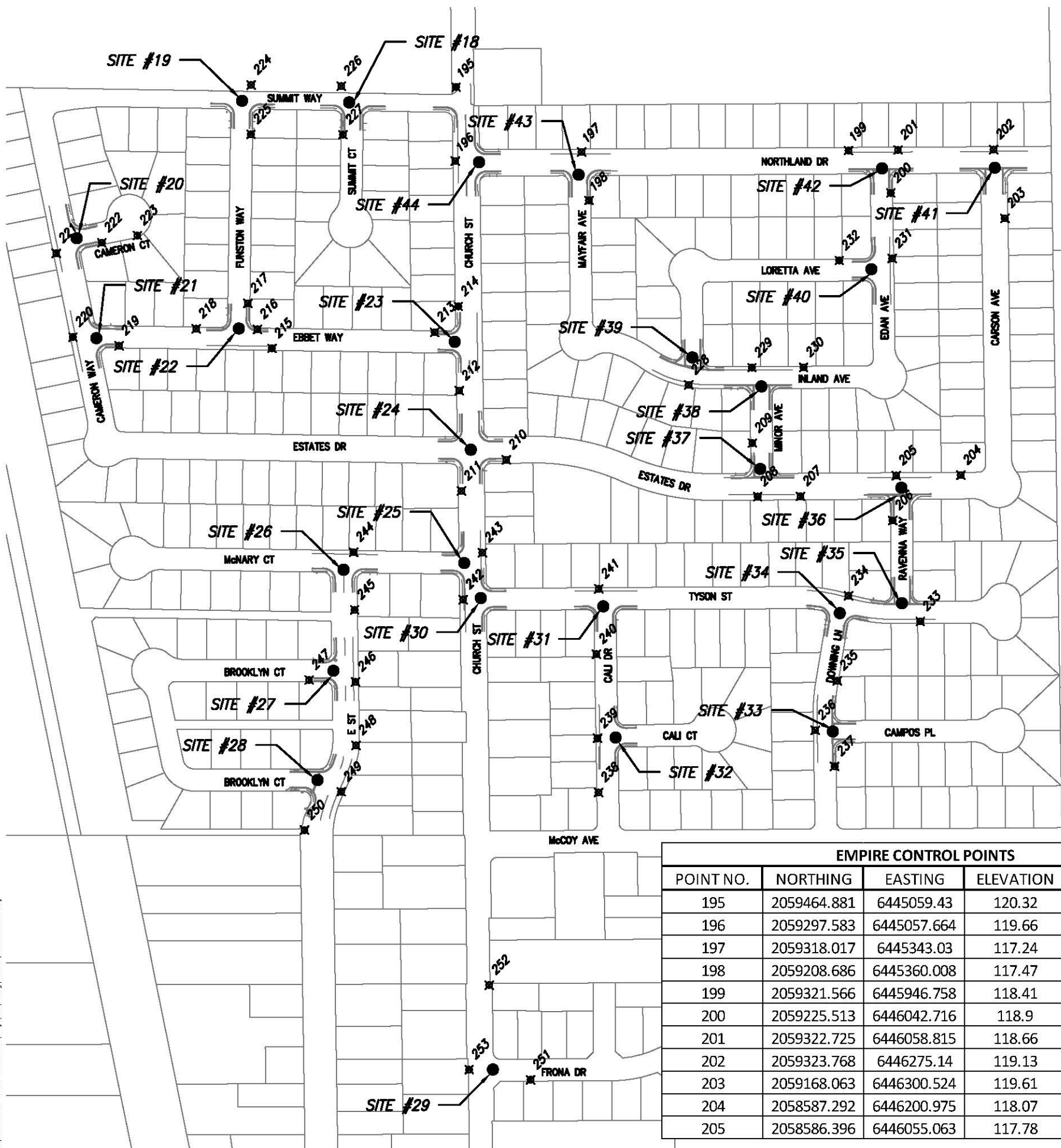
SYLVAN AREA CONTROL POINTS				
POINT NO.	NORTHING	EASTING	ELEVATION	DESCRIPTION
101	2072340.474	6424194.334	98.11	CUT "X"
102	2072157.519	6424195.214	97.93	CUT "X"
103	2072226.372	6424117.447	98.31	CUT "X"
104	2072226.595	6424384.459	98.2	CUT "X"
105	2072228.145	6424823.226	97.87	CUT "X"
106	2072227.207	6425012.934	97.92	CUT "X"
107	2072346.795	6424934.689	97.83	CUT "X"
108	2072111.916	6424897.489	97.7	CUT "X"
109	2072227.034	6425157.218	98.07	CUT "X"
110	2072149.722	6425236.799	97.8	CUT "X"
111	2072275.611	6425345.652	97.74	CUT "X"
112	2072343.789	6425270.046	97.84	CUT "X"
113	2072228.553	6425498.495	97.26	CUT "X"
114	2072227.66	6425722.664	97.68	CUT "X"
115	2072344.577	6425570.995	97.01	CUT "X"
116	2072108.599	6425610.907	97.08	CUT "X"
117	2072227.696	6426331.183	98.63	CUT "X"
118	2072353.871	6426429.25	98.48	CUT "X"
150	2072118.936	6426392.242	98.47	CUT "X"
151	2071851.3	6426390.575	99.39	CUT "X"
152	2071996.153	6426321.453	98.74	CUT "X"
153	2071958.591	6426510.803	99.17	CUT "X"
154	2072408.741	6426700.934	99.83	CUT "X"
155	2072510.331	6426764.64	99.72	CUT "X"
156	2072577.935	6426653.807	100.18	CUT "X"
157	2072966.104	6426700.463	100.2	CUT "X"
158	2073150.622	6426651.301	99.89	CUT "X"
159	2073091.942	6426595.109	100.01	CUT "X"


POINT NO.	NORTHING	EASTING	ELEVATION	DESCRIPTION
160	2073046.18	6426770.553	99.71	CUT "X"
161	2073336.796	6426751.588	100.26	CUT "X"
162	2073438.46	6426650.877	100.65	CUT "X"
163	2073264.997	6426650.417	100.07	CUT "X"
164	2073339.702	6427603.363	100.7	CUT "X"
165	2073260.784	6427716.322	100.27	CUT "X"
166	2073449.353	6427667.297	101.06	CUT "X"
167	2073143.232	6427718.043	99.96	CUT "X"
168	2072999.189	6427719.126	100.19	CUT "X"
169	2073094.322	6427581.488	99.78	CUT "X"
170	2073094.374	6427494.293	99.98	CUT "X"
171	2073094.007	6427329.225	100.24	CUT "X"
172	2072988.29	6427388.14	100.4	CUT "X"
173	2072801.551	6427333.14	100.82	CUT "X"
174	2072685.79	6427432.932	100.59	CUT "X"
175	2072823.618	6427227.145	101.42	CUT "X"
176	2072463.671	6427337.107	100.72	CUT "X"
177	2072464.923	6427493.577	101.08	CUT "X"
178	2072581.027	6427431.813	100.34	CUT "X"
179	2072464.85	6427060.929	99.72	CUT "X"
180	2072464.706	6426878.079	99.48	CUT "X"
181	2072574.158	6426941.268	99.75	CUT "X"
182	2072988.009	6426983.345	100.66	CUT "X"
183	2073094.116	6427075.272	100.36	CUT "X"
184	2073092.465	6426885.446	100.01	CUT "X"
185	2072786.522	6427672.715	101.36	CUT "X"
186	2072864.581	6427719.169	100.99	CUT "X"
187	2072706.639	6427720.593	101.1	CUT "X"



SCALE: NTS

Jan 24, 2018 - 11:44am Pavement Preservation Design (DWG) Working 18235-Sylvan Control Points.dwg  
 C:\PERS\STN\2018 - 2018



  
 SCALE: NTS

EMPIRE CONTROL POINTS				
POINT NO.	NORTHING	EASTING	ELEVATION	DESCRIPTION
195	2059464.881	6445059.43	120.32	3/4" IRON PIPE
196	2059297.583	6445057.664	119.66	CUT "X"
197	2059318.017	6445343.03	117.24	CUT "X"
198	2059208.686	6445360.008	117.47	CUT "X"
199	2059321.566	6445946.758	118.41	CUT "X"
200	2059225.513	6446042.716	118.9	CUT "X"
201	2059322.725	6446058.815	118.66	CUT "X"
202	2059323.768	6446275.14	119.13	CUT "X"
203	2059168.063	6446300.524	119.61	CUT "X"
204	2058587.292	6446200.975	118.07	CUT "X"
205	2058586.396	6446055.063	117.78	CUT "X"

POINT NO.	NORTHING	EASTING	ELEVATION	DESCRIPTION
206	2058484.82	6446046.695	119.05	CUT "X"
207	2058539.457	6445838.248	117.29	CUT "X"
208	2058538.949	6445741.521	117.04	CUT "X"
209	2058660.039	6445729.452	117.36	CUT "X"
210	2058622.148	6445173.103	116.87	CUT "X"
211	2058551.447	6445071.434	117.53	CUT "X"
212	2058778.444	6445066.607	118.13	CUT "X"
213	2058910.312	6445010.914	117.76	CUT "X"
214	2058968.877	6445064.492	118.55	CUT "X"
215	2058874.111	6444642.961	117.25	CUT "X"
216	2058917.108	6444610.184	117.2	CUT "X"
217	2058975.775	6444588.594	116.13	CUT "X"
218	2058918.542	6444471.643	116.94	CUT "X"
219	2058879.914	6444297.063	116.64	CUT "X"
220	2058899.631	6444192.69	116.32	CUT "X"
221	2059088.962	6444155.347	116.26	CUT "X"
222	2059112.814	6444258.204	115.87	CUT "X"
223	2059129.169	6444338.435	116.22	CUT "X"
224	2059469.867	6444595.821	119.55	3/4" IRON PIPE
225	2059358.273	6444595.348	116.13	CUT "X"
226	2059467.102	6444800.005	120.38	3/4" IRON PIPE
227	2059357.404	6444803.516	116.82	CUT "X"
228	2058791.406	6445585.582	116.68	CUT "X"
229	2058830.504	6445728.527	117.28	CUT "X"
230	2058831.133	6445845.221	117.76	CUT "X"
231	2059077.694	6446045.528	119.15	CUT "X"
232	2059072.849	6445925.987	118.61	CUT "X"
233	2058256.763	6446109.283	119.34	CUT "X"
234	2058314.748	6445946.661	118.53	CUT "X"
235	2058122.684	6445921.651	118.78	CUT "X"
236	2058010.595	6445871.869	118.99	CUT "X"
237	2057928.885	6445915.558	119.2	CUT "X"
238	2057870.147	6445381.459	117.72	CUT "X"
239	2057992.363	6445379.238	117.27	CUT "X"
240	2058182.62	6445376.832	117.41	CUT "X"
241	2058330.348	6445382.228	117.29	CUT "X"
242	2058306.137	6445075.085	117.99	CUT "X"
243	2058412.121	6445118.84	117.69	CUT "X"
244	2058413.075	6444827.484	116.3	CUT "X"
245	2058282.912	6444829.994	116.38	CUT "X"
246	2058120.195	6444832.166	116.43	CUT "X"
247	2058124.271	6444727.119	116.6	CUT "X"
248	2057976.301	6444833.178	116.18	CUT "X"
249	2057871.846	6444799.636	115.98	CUT "X"
250	2057784.722	6444716.476	115.99	CUT "X"
251	2057220.381	6445227.587	116.83	CUT "X"
252	2057434.455	6445134.323	116.14	CUT "X"
253	2057243.385	6445088.901	118.42	3/4" IRON PIPE



NO.	DESCRIPTIONS	DATE	APPROVED

**STANISLAUS COUNTY**  
 DEPARTMENT OF PUBLIC WORKS  
 ENGINEERING AND OPERATIONS DIVISION  
 1716 MCKEAN ROAD - MODesto, CA 95358



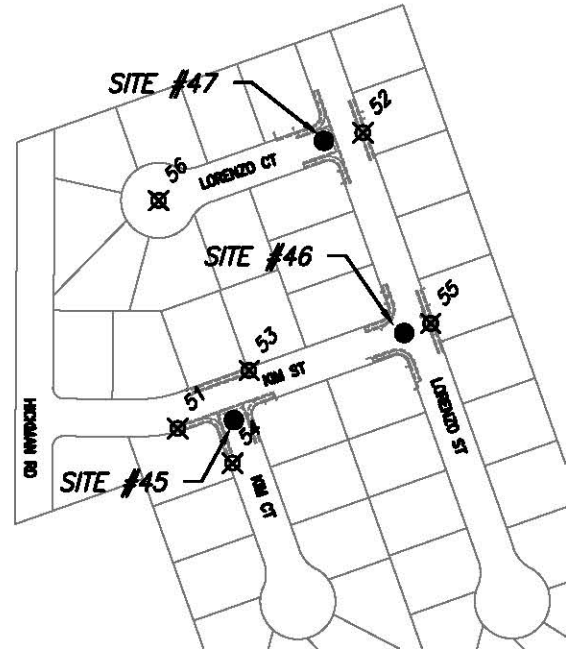
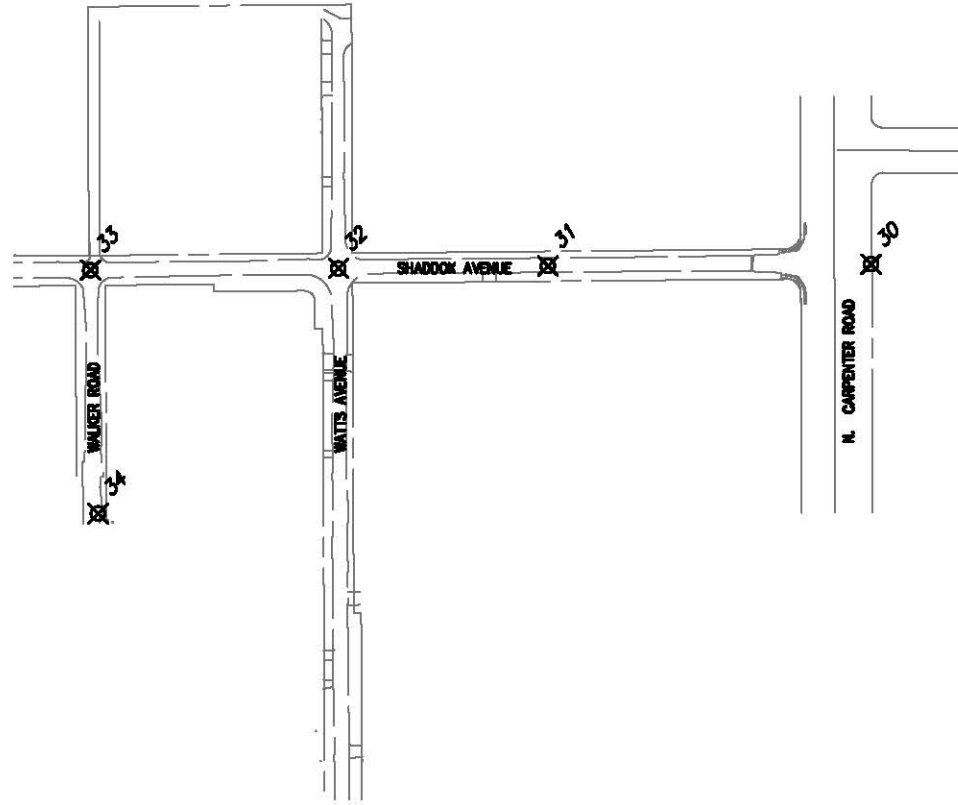
EMPIRE - MODESTO  
 CONTROL POINTS LAYOUT  
 IMPROVEMENT PLANS FOR:  
 2018 URBAN PAVEMENT PRESERVATION  
 VARIOUS LOCATIONS  
 STANISLAUS COUNTY, CALIFORNIA



JOB NO. 9835  
 DATE 6-24-2018  
 DR BY STN  
 CK BY SA  
 SURVEY CH  
 CONST. DL  
 HOZ. SCALE: 10  
 VERT. SCALE: NA


SHEET NUMBER  
**3**  
 OF 60 SHEETS

Jan 28, 2018 - 11:58am  
 L:\Projects\9835 - 2018 - Pavement Preservation\Design\DWG\Working\9835-Empire Control Points.dwg



**SHADDOX CONTROL POINTS**

POINT NO.	NORTHING	EASTING	ELEVATION	DESCRIPTION
30	2061747.832	6407979.718	78.8	MAG NAIL
31	2061745.565	6407548.345	78.5	MAG NAIL
32	2061742.222	6407268.499	78.43	MAG NAIL AND SHINER
33	2061740.043	6406937.386	78.11	MAG NAIL AND SHINER
34	2061415.259	6406947.599	78.84	MAG NAIL AND SHINER



**HICKMAN CONTROL POINTS**

POINT NO.	NORTHING	EASTING	ELEVATION	DESCRIPTION
51	2048620.751	6487913.151	166.22	CUT "X"
52	2049015.464	6488160.08	168.06	CUT "X"
53	2048698.049	6488008.251	166.36	CUT "X"
54	2048574.473	6487986.274	166.41	CUT "X"
55	2048760.985	6488250.629	166.76	CUT "X"
56	2048924.724	6487887.565	168.38	3/4" IRON PIPE



NO.	DESCRIPTIONS	DATE	APPROVED

**STANISLAUS COUNTY**  
 DEPARTMENT OF PUBLIC WORKS  
 ENGINEERING AND OPERATIONS DIVISION  
 1716 MCKENNA ROAD - MODesto, CA 95358



SHADDOX AVE & HICKMAN  
 CONTROL POINT LAYOUT  
 IMPROVEMENT PLANS FOR:  
 2018 URBAN PAVEMENT PRESERVATION  
 VARIOUS LOCATIONS  
 STANISLAUS COUNTY, CALIFORNIA

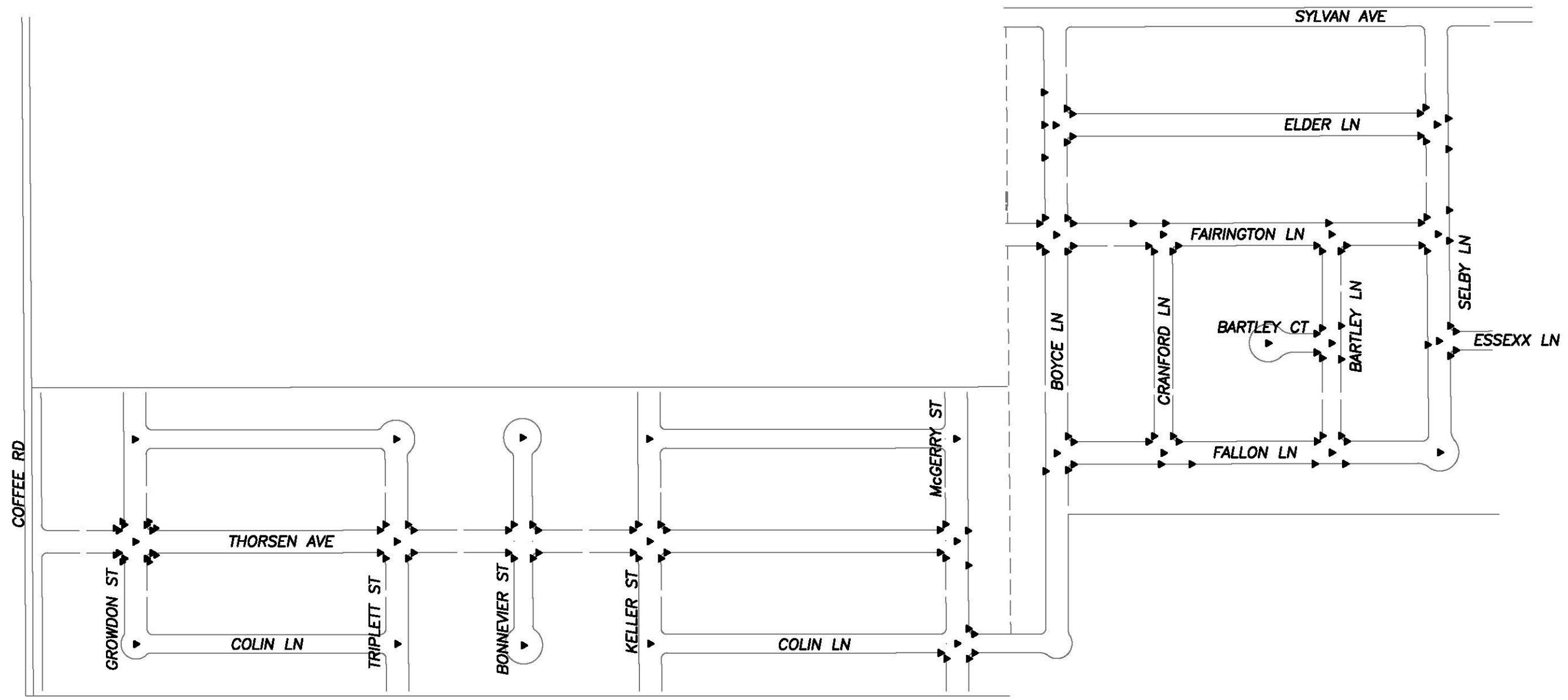


JOB NO. 9835  
 DATE 6-24-2018  
 DR BY STN  
 CK BY SA  
 SURVEY CH  
 CONST. DL  
 HOZ. SCALE: 10  
 VERT. SCALE: NA

SHEET NUMBER  
**4**  
 OF 60 SHEETS

Jan 24, 2018 - 11:52am  
 L:\Projects\8835 - 2018 - Pavement Preservation\Design\DWG\Working\8835-Shoulder Control Points.dwg

Jan\_26\_2018 - 11:42am  
 L:\Projects\8335 - 2018 - Pavement Preservation\Drawings\DWG\Working\8335-Sylvan Survey Monuments.dwg



SCALE: NTS

▲ SURVEY MONUMENT  
 LOCATION - PROTECT AND COVER

NOTE:  
 SURVEY MONUMENT LOCATIONS  
 ARE APPROXIMATED ONLY.



NO	DESCRIPTIONS	DATE	APPROVED

**STANISLAUS COUNTY**  
 DEPARTMENT OF PUBLIC WORKS  
 ENGINEERING AND OPERATIONS DIVISION  
 1776 MCKENNA ROAD - MODESTO, CA 95358



SYLVAN-MODESTO  
 SURVEY MONUMENTS LAYOUT  
 IMPROVEMENT PLANS FOR:  
 2018 URBAN PAVEMENT PRESERVATION  
 VARIOUS LOCATIONS  
 STANISLAUS COUNTY, CALIFORNIA





JOB NO. 9835  
 DATE 6-24-2018  
 DR BY STN  
 CK BY SA  
 SURVEY CH  
 CONST. DL  
 HOZ. SCALE: 10  
 VERT. SCALE: NA

SHEET NUMBER  
**5**  
 OF 60 SHEETS



Jun 20, 2018 - 11:58am  
 L:\PAC05\WKS - 2018 - Pavement - Presentation\Drawn\Draw\Working\WKS-Empire\_Survey\_Monuments.dwg

**NOTE:**  
 SURVEY MONUMENT LOCATIONS  
 ARE APPROXIMATED ONLY

  
 SCALE: NTS  
 SURVEY MONUMENT  
 LOCATION-COVER &  
 PROTECT



NO	DESCRIPTIONS	DATE	APPROVED

**STANISLAUS COUNTY**  
 DEPARTMENT OF PUBLIC WORKS  
 ENGINEERING AND OPERATIONS DIVISION  
 1716 MCKENNA ROAD - MODESTO, CA 95358

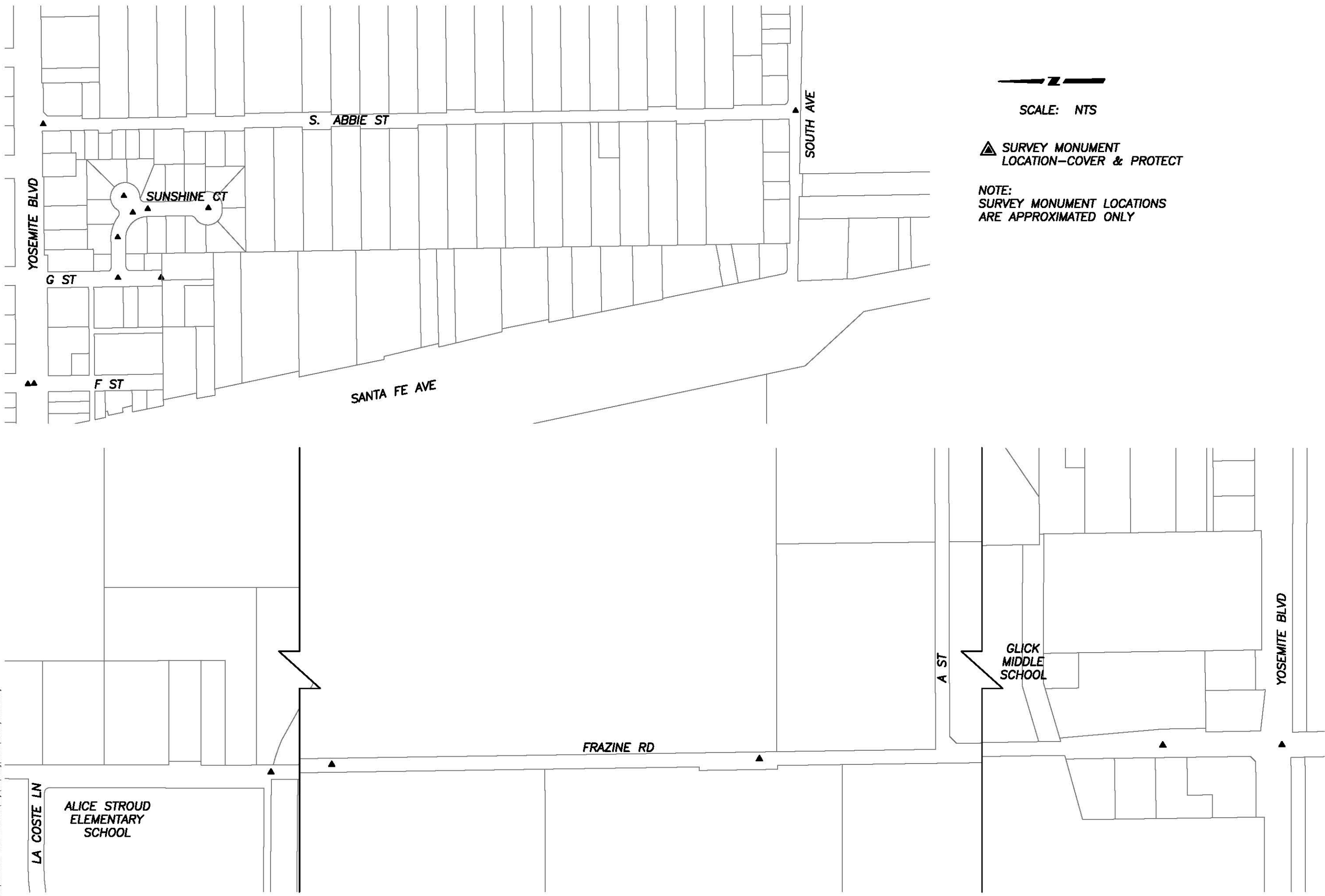


EMPIRE - MODESTO  
 SURVEY MONUMENTS LAYOUT  
 IMPROVEMENT PLANS FOR:  
 2018 URBAN PAVEMENT PRESERVATION  
 VARIOUS LOCATIONS  
 STANISLAUS COUNTY, CALIFORNIA



JOB NO. 9635  
 DATE 6-24-2018  
 DR BY STN  
 CK BY SA  
 SURVEY CH  
 CONST. DL  
 HOZ. SCALE: 10  
 VERT. SCALE: NA

SHEET NUMBER  
**6**  
 OF 60 SHEETS



SCALE: NTS

▲ SURVEY MONUMENT  
LOCATION—COVER & PROTECT

NOTE:  
SURVEY MONUMENT LOCATIONS  
ARE APPROXIMATED ONLY

Jan 24, 2018 - 11:46am  
 L:\Projects\8035 - 2018 - Pavement Preservation\Design\DWG\Working\8035-Emple Survey Monuments.dwg



NO.	DESCRIPTIONS	DATE	APPROVED

**STANISLAUS COUNTY**  
 DEPARTMENT OF PUBLIC WORKS  
 ENGINEERING AND OPERATIONS DIVISION  
 1716 MCKEAN ROAD - MODESTO, CA 95358




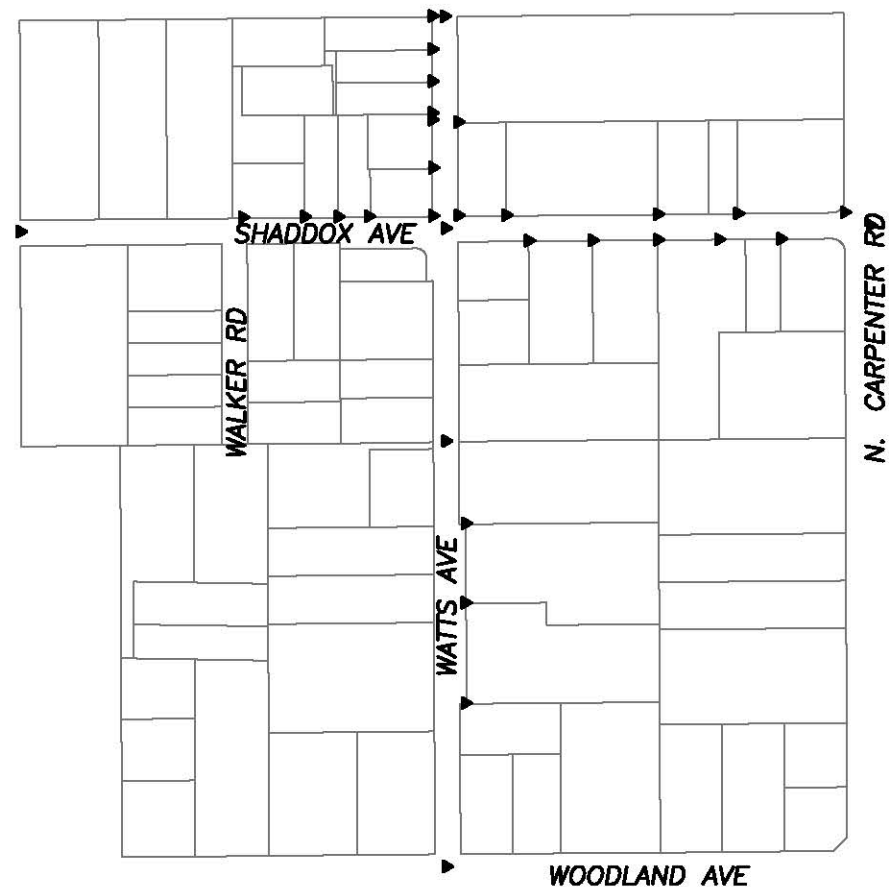
EMPIRE - MODESTO  
 SURVEY MONUMENTS LAYOUT  
 IMPROVEMENT PLANS FOR:  
 2018 URBAN PAVEMENT PRESERVATION  
 VARIOUS LOCATIONS  
 STANISLAUS COUNTY, CALIFORNIA



JOB NO. 8635  
 DATE 6-24-2018  
 DR BY STN  
 CK BY SA  
 SURVEY CH  
 CONST. DL  
 HOZ. SCALE: 10  
 VERT. SCALE: NA

SHEET NUMBER  
**7**  
 OF 60 SHEETS

Jan 24, 2018 - 11:50am  
 L:\Projects\8035 - 2018 - Pavement Preservation\Drawings\8035-Shaddox-Hickman Survey Monument.dwg



▲ SURVEY MONUMENT  
 LOCATION—COVER & PROTECT

NOTE:  
 SURVEY MONUMENT LOCATIONS  
 ARE APPROXIMATED ONLY



NO	DESCRIPTIONS	DATE	APPROVED

**STANISLAUS COUNTY**  
 DEPARTMENT OF PUBLIC WORKS  
 ENGINEERING AND OPERATIONS DIVISION  
 1776 MCKENNA ROAD - MODesto, CA 95358



SHADDOX AVE & HICKMAN  
 SURVEY MONUMENT LOCATION  
 IMPROVEMENT PLANS FOR:  
 2018 URBAN PAVEMENT PRESERVATION  
 VARIOUS LOCATIONS  
 STANISLAUS COUNTY, CALIFORNIA



JOB NO. 9835  
 DATE 6-24-2018  
 DR BY STN  
 CK BY SA  
 SURVEY CH  
 CONST. DL  
 HOZ. SCALE: 10  
 VERT. SCALE: NA

SHEET NUMBER  
**8**  
 OF 60 SHEETS





NO.	DESCRIPTIONS	DATE	APPROVED

**STANISLAUS COUNTY**  
 DEPARTMENT OF PUBLIC WORKS  
 ENGINEERING AND OPERATIONS DIVISION  
 1716 MORGAN ROAD - MODOesto, CA 95008

CONSTRUCTION DETAILS  
 IMPROVEMENT PLANS FOR:  
 2018 URBAN PAVEMENT PRESERVATION  
 VARIOUS LOCATIONS  
 STANISLAUS COUNTY, CALIFORNIA

JOB NO. 9835  
 DATE 6-24-2018  
 DR BY STN  
 CK BY SA  
 SURVEY CH  
 CONST. DL  
 HOZ. SCALE: 10  
 VERT. SCALE: NA

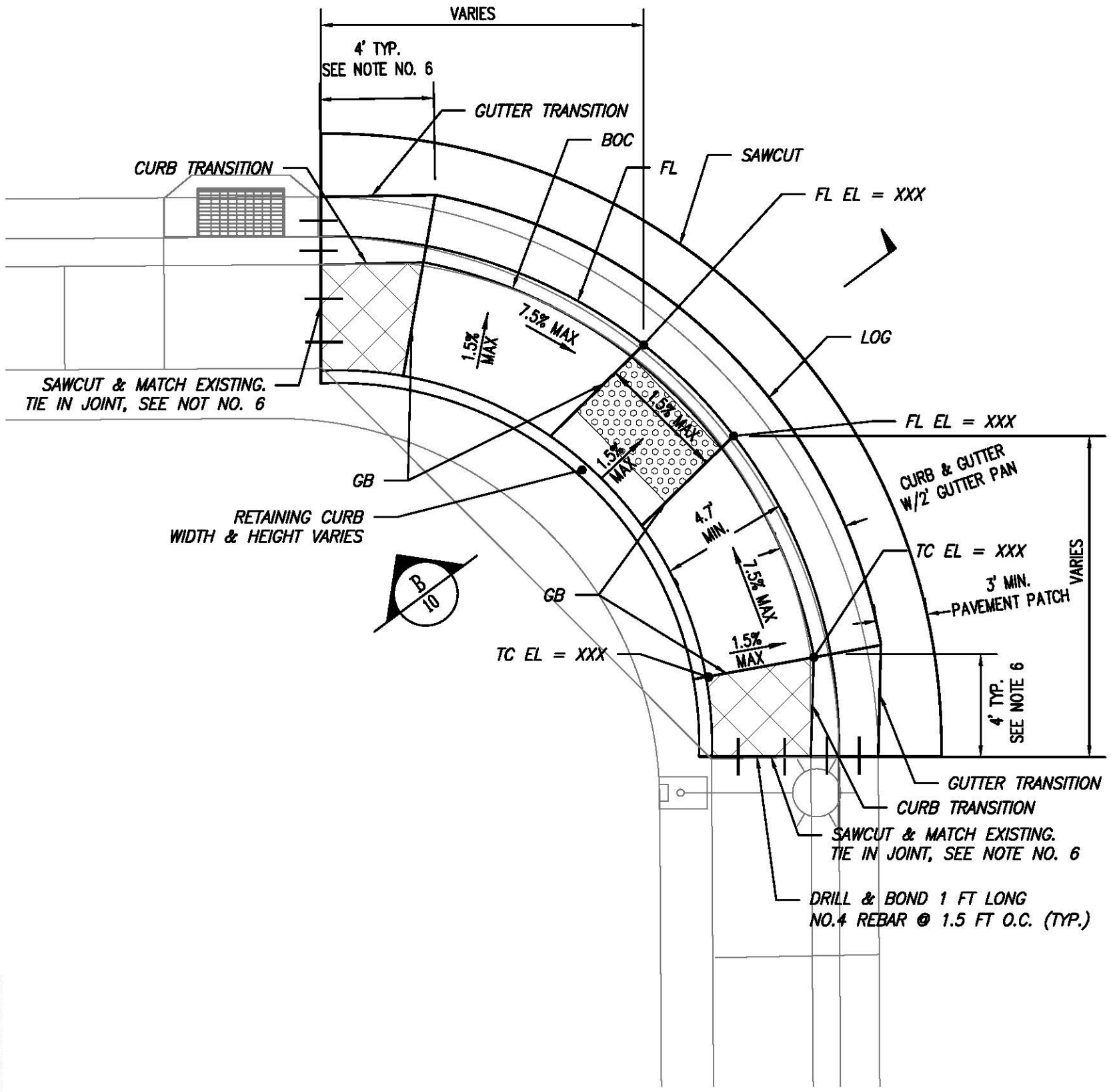
SHEET NUMBER  
**9**  
 OF 60 SHEETS

# LEGEND

- CONFORM TRANSITION
- 5'X3' TRUNCATED DOME
- 1 FT LONG #4 REBAR
- BOC BACK OF CURB
- FL FLOWLINE
- LOG LIP OF GUTTER
- GB GRADE BREAK
- FL EL FLOWLINE ELEVATION
- FG EL FINISHED GRADE SURFACE ELEVATION
- TC/TOC EL TOP OF CURB ELEVATION
- TOW TOP OF WALK


## CONSTRUCTION NOTES:

1. SEE REVISED STANDARD PLAN A88A FOR DETAILS NOT SHOWN.
2. TRUNCATED DOMES SHALL BE PLACED AT CENTER OF CURB RETURN AND HAS A MAXIMUM SLOPE OF 1.5% IN ALL DIRECTIONS, UNLESS NOTED OTHERWISE.
3. DISTANCE IS MEASURED FROM END OF CURB RETURN EXPANSION JOINT, UNLESS NOTED OTHERWISE.
4. MAXIMUM RAMP SLOPE IS 7.5%.
5. CONTRACTOR TO MAINTAIN EXISTING FLOWLINE GRADE AROUND THE CORNER, UNLESS NOTED OTHERWISE.
6. LENGTH OF CONFORMED TRANSITION IS TYPICALLY 4 FT. IF THE TRANSITION LENGTH ENDS WITHIN ONE FOOT OF A WEAKENED PLANE OR EXPANSION JOINT, THEN EXTEND THE TRANSITION TO THAT WEAKENED PLANE OR EXPANSION JOINT.
7. RETAINING CURB WIDTH & HEIGHT ARE 6", UNLESS NOTED OTHERWISE.
8. MINIMUM RAMP WIDTH IS 4.7' MEASURED FROM THE FLOWLINE TO THE FACE OF RETAINING CURB.
9. CONTRACTOR TO TIE OFF & REPLACE ALL STRIPING REMOVED DURING DEMOLITION WITH THE SAME STRIPING TYPE. ENGINEER TO VERIFY EXACT LOCATION.



CURB RAMP PLAN, TYP.

SCALE 1" = 5'



\* NOTES AND LEGENDS ON THIS SHEET SHALL BE APPLIED TO ALL SHEETS UNLESS INDICATED ON THE PLANS.

Jun 28, 2018 11:55am  
 U:\ROADS\9835 - 2018 Pavement Preservation\Design\DWG\Marking\9835-Ramp-Detail-Plan.dwg



NO.	DATE	APPROVED

**STANISLAUS COUNTY**  
 DEPARTMENT OF PUBLIC WORKS  
 ENGINEERING AND OPERATIONS DIVISION  
 1716 MORGAN ROAD - MODOesto, CA 95368



CONSTRUCTION DETAILS  
 IMPROVEMENT PLANS FOR:  
 2018 URBAN PAVEMENT PRESERVATION  
 VARIOUS LOCATIONS  
 STANISLAUS COUNTY, CALIFORNIA

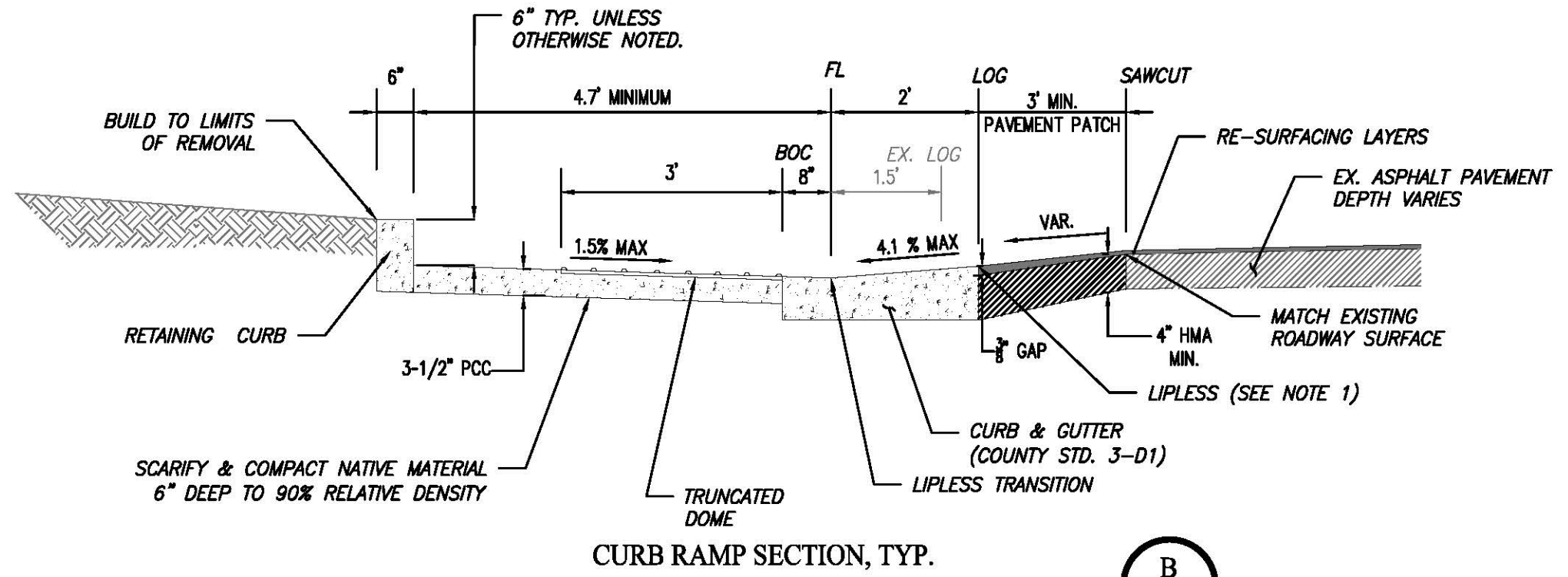
JOB NO. 9635  
 DATE 6-24-2018  
 DR BY STN  
 CK BY SA  
 SURVEY CH  
 CONST. DL  
 HOZ. SCALE: 10  
 VERT. SCALE: 1A

SHEET NUMBER  
**10**  
 OF 60 SHEETS

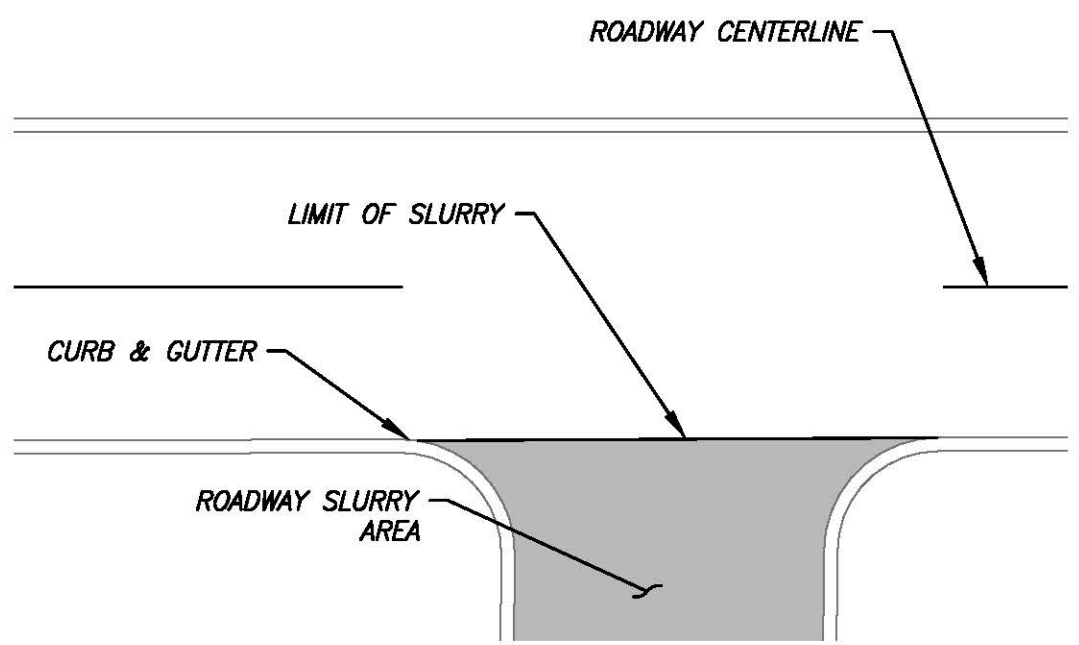
# LEGEND

- PORTLAND CEMENT CONCRETE (PCC)
- HOT MIX ASPHALT (HMA)

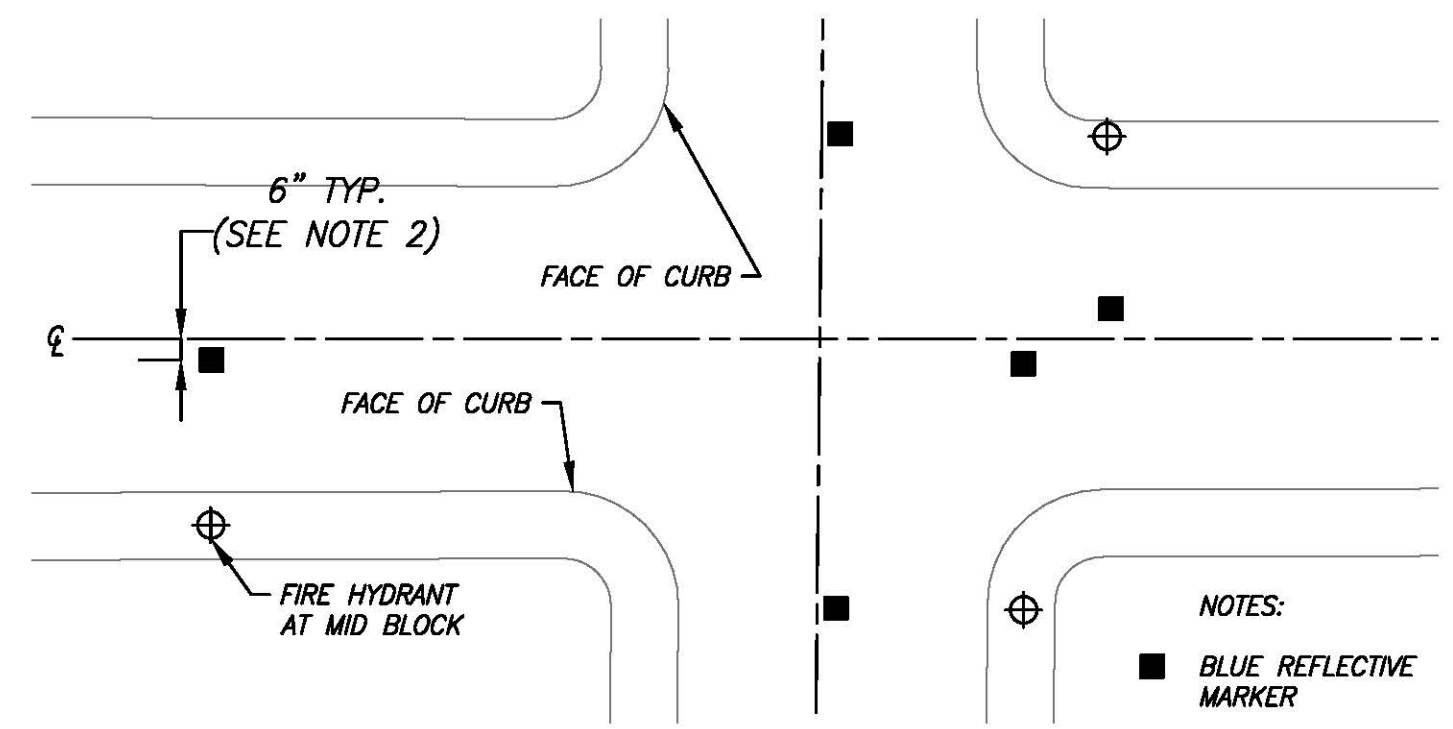
- NOTE:
1. CONTRACTOR SHALL LEAVE A GAP OF  $\frac{3}{8}$ " BETWEEN TOP LIP OF GUTTER AND TOP OF PAVEMENT PATCH WHEN CONSTRUCT PAVEMENT PATCH SECTION. THE GAP SHALL BE FILLED BY RE-SURFACING LAYERS TO CREATE A LIPLESS TRANSITION AT THE TOP LIP OF GUTTER AND PAVEMENT PATCH.
  2. IF CENTERLINE STRIPING IS PRESENT, OFFSET SHALL BE OFF THE NEAREST EDGE OF CENTERLINE STRIPE.



**B**  
10

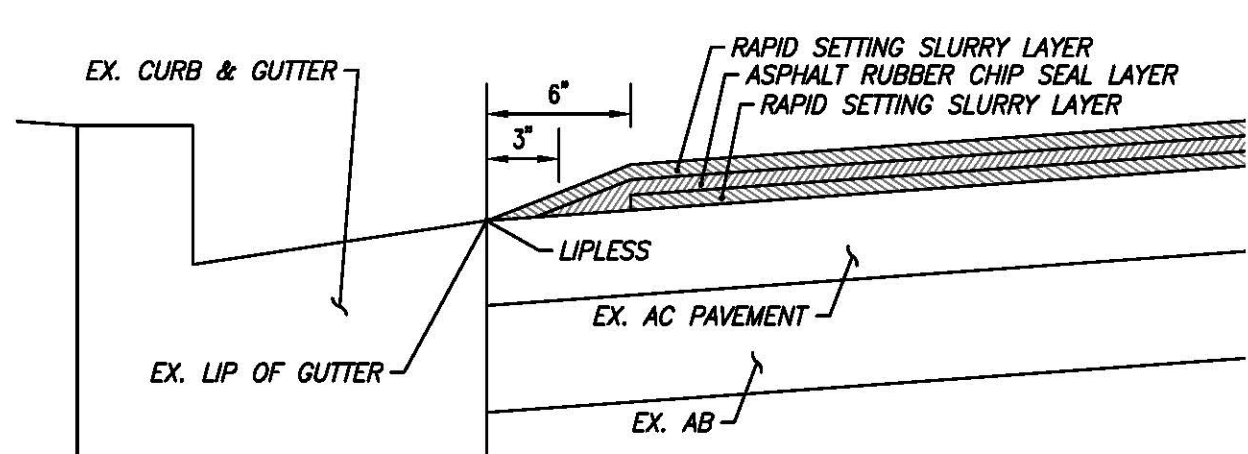


**C**  
10

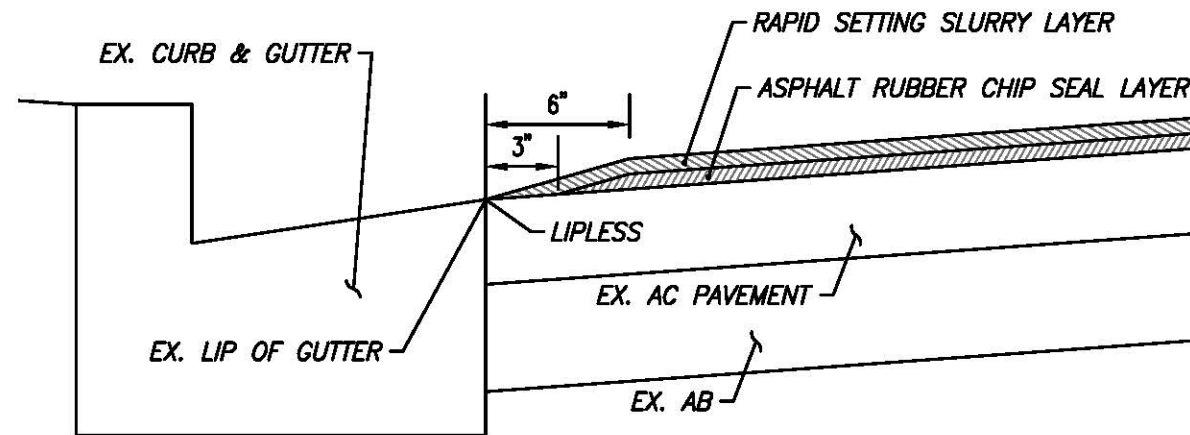


**D**  
10

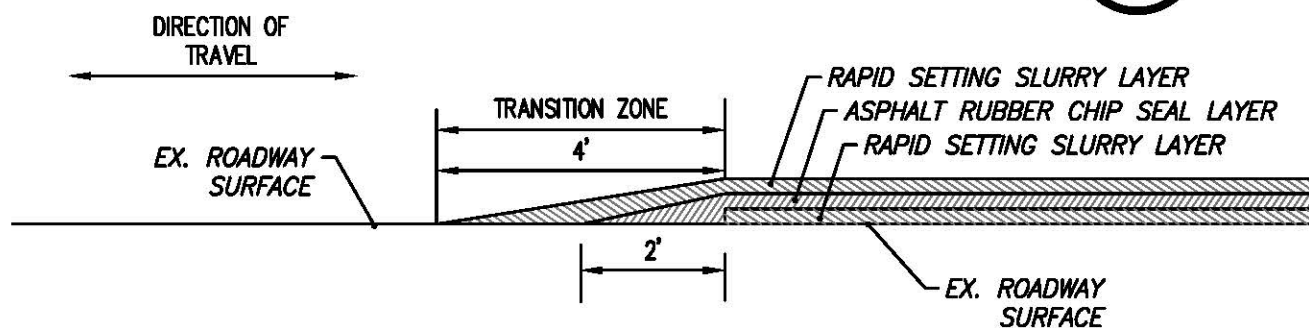
06/24/2018 11:45 AM  
 U:\WORK\9635 - 2018 Pavement Preservation\Drawings\DWG\9635-Ramp-Plan.dwg



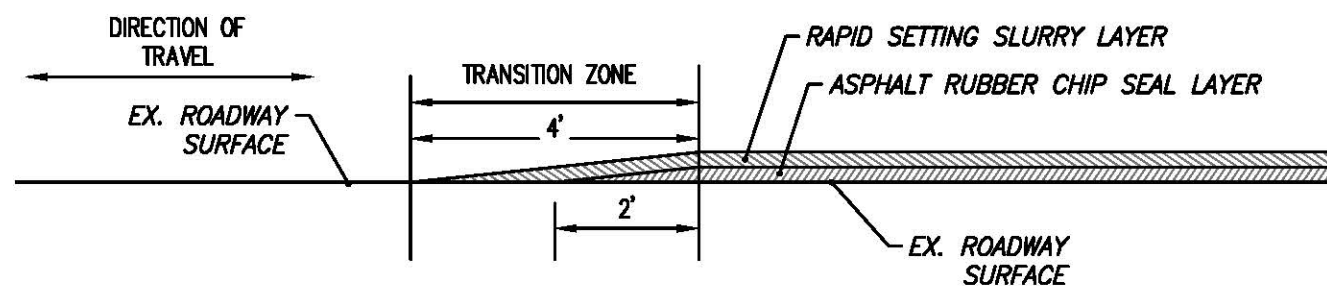
**3 LAYERS TREATMENT AT EX. CURB & GUTTER, TYP.** E  
11




**2 LAYERS TREATMENT AT EX. CURB & GUTTER, TYP.** F  
11



**3 LAYERS TREATMENT CONFORM TRANSITION, TYP.** G  
11



**2 LAYERS TREATMENT CONFORM TRANSITION, TYP.** H  
11



NO.	DESCRIPTIONS	DATE	APPROVED

**STANISLAUS COUNTY**  
 DEPARTMENT OF PUBLIC WORKS  
 ENGINEERING AND OPERATIONS DIVISION  
 1716 MCKENNA ROAD - MODESTO, CA 95358



CONSTRUCTION DETAILS  
 IMPROVEMENT PLANS FOR:  
 2018 URBAN PAVEMENT PRESERVATION  
 VARIOUS LOCATIONS  
 STANISLAUS COUNTY, CALIFORNIA



JOB NO. 9835  
 DATE 6-24-2018  
 DR BY STJ  
 CK BY SA  
 SURVEY CH  
 CONST. DL  
 HOZ. SCALE: 10  
 VERT. SCALE: NA

SHEET NUMBER  
**11**  
 OF 60 SHEETS

Jan 24, 2018 - 11:53am  
 L:\Projects\8835 - 2018 - Pavement Preservation\Design\DWG\Working\8835-Construction Details-Plan.dwg



NO.	DESCRIPTIONS	DATE	APPROVED

**STANISLAUS COUNTY**  
 DEPARTMENT OF PUBLIC WORKS  
 ENGINEERING AND OPERATIONS DIVISION  
 1716 MCKENNA ROAD - MODESTO, CA 95358

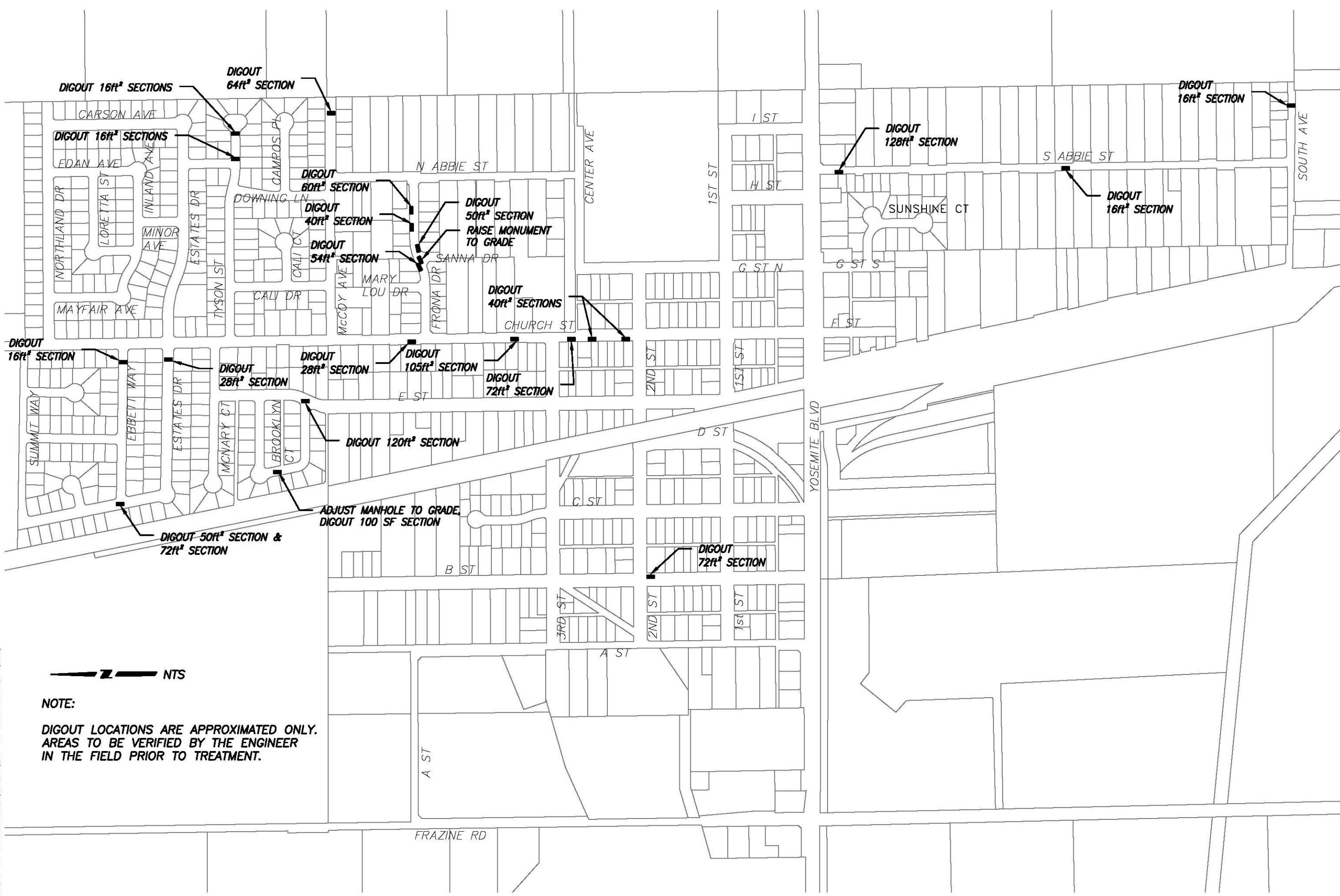


EMPIRE - MODESTO  
 DIGOUT LAYOUT PLAN  
 IMPROVEMENT PLANS FOR:  
 2018 URBAN PAVEMENT PRESERVATION  
 VARIOUS LOCATIONS  
 STANISLAUS COUNTY, CALIFORNIA



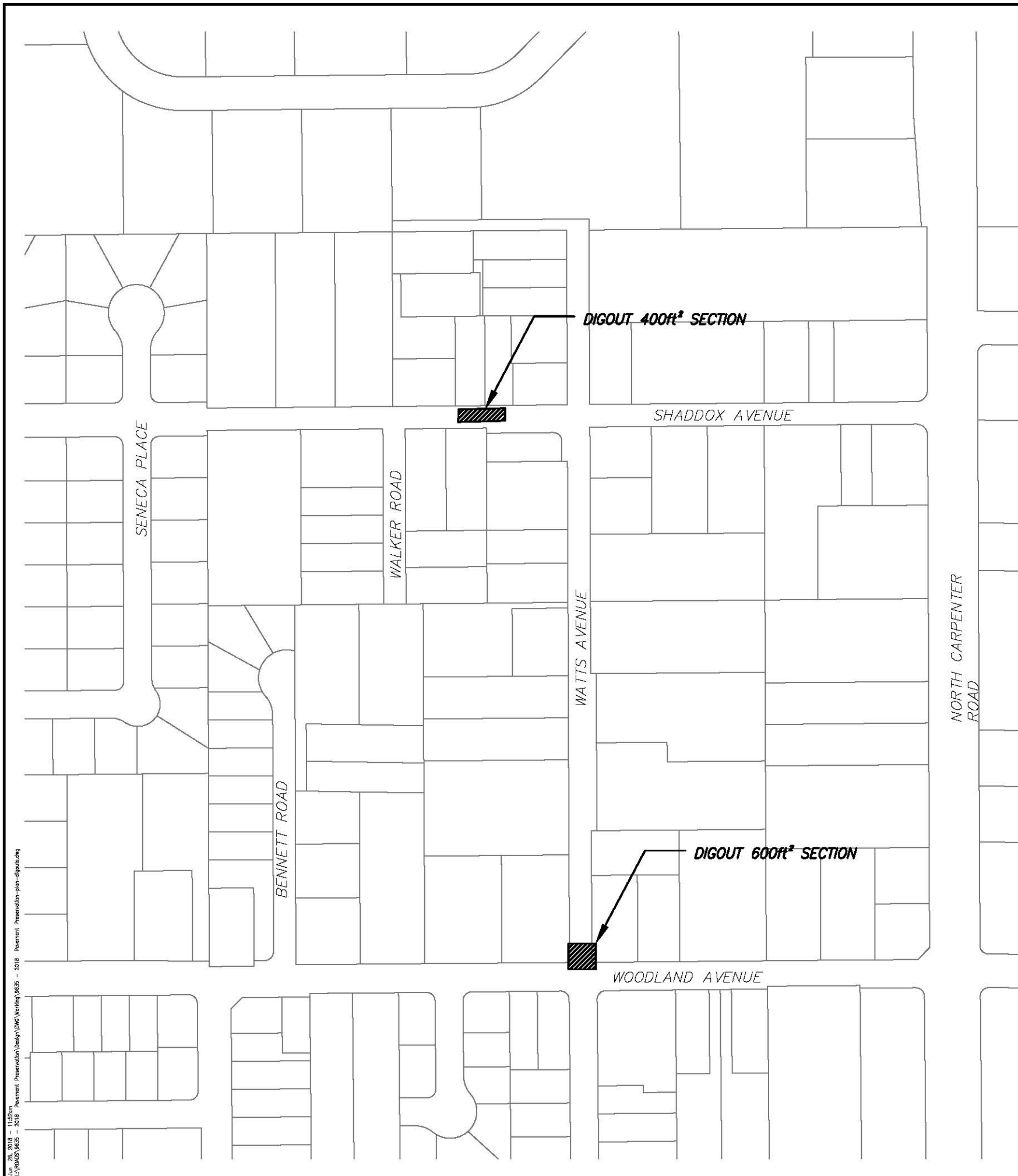
JOB NO. 9835  
 DATE 6-24-2018  
 DR BY STN  
 CK BY SA  
 SURVEY CH  
 CONST. DL  
 HOZ. SCALE: 10  
 VERT. SCALE: NA

SHEET NUMBER  
**12**  
 OF 60 SHEETS



**NOTE:**  
 DIGOUT LOCATIONS ARE APPROXIMATED ONLY.  
 AREAS TO BE VERIFIED BY THE ENGINEER  
 IN THE FIELD PRIOR TO TREATMENT.

Jan 28, 2018 - 11:23am  
 L:\Projects\9835 - 2018 - Pavement Preservation\Design\DWG\Working\9835 - 2018 - Pavement Preservation-plan-digouts.dwg



**NOTE:**

DIGOUT LOCATIONS ARE APPROXIMATED ONLY.  
 AREAS TO BE VERIFIED BY THE ENGINEER  
 IN THE FIELD PRIOR TO TREATMENT.

Jun 20, 2018 - 11:52am  
 L:\Projects\8337 - 2018 Pavement Preservation\Design\DWG Working\8337 - 2018 Pavement Preservation-plan-squits.dwg



NO.	DESCRIPTIONS	DATE	APPROVED

**STANISLAUS COUNTY**  
 DEPARTMENT OF PUBLIC WORKS  
 ENGINEERING AND OPERATIONS DIVISION  
 1776 MCKEAN ROAD - MODESTO, CA 95358

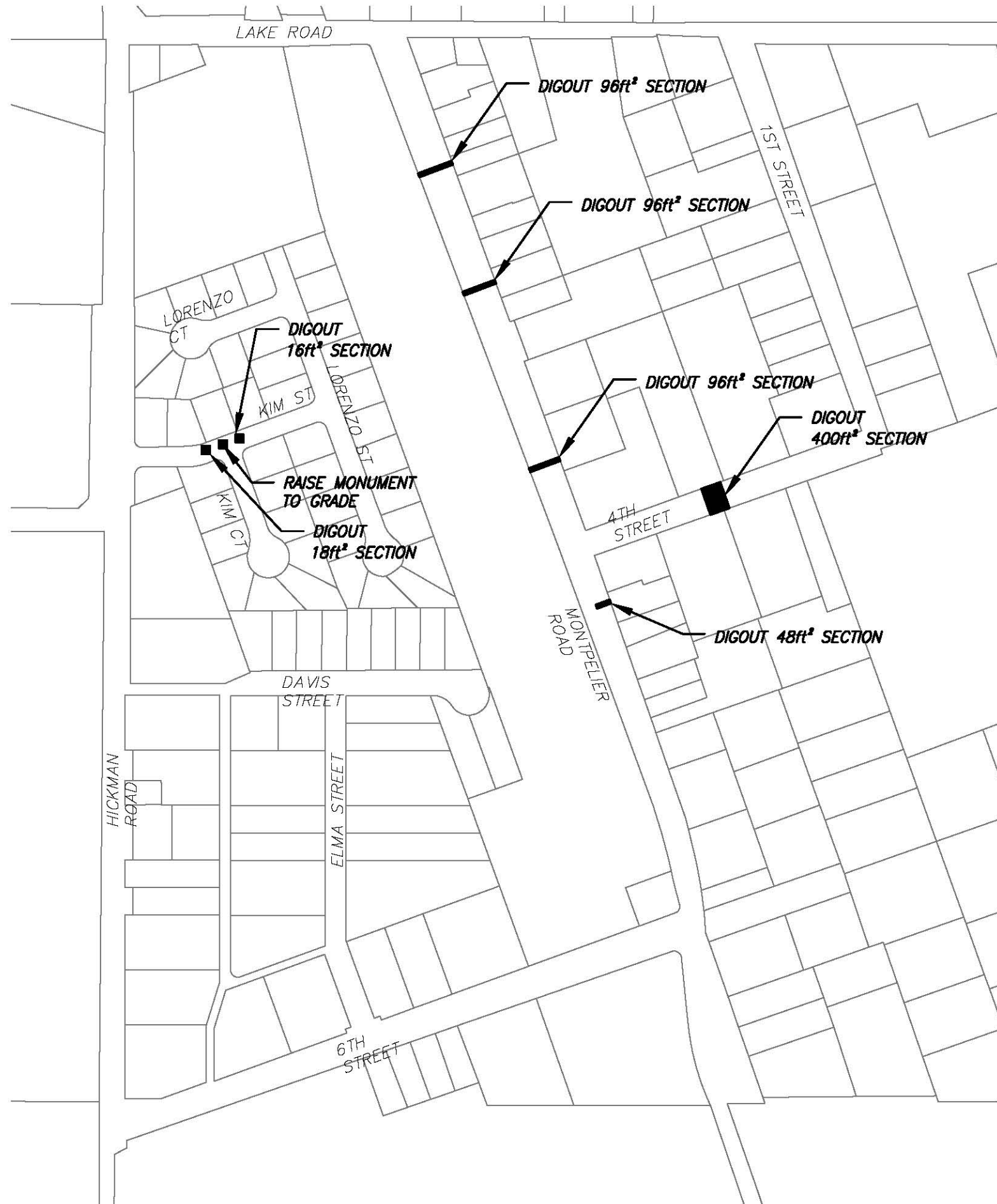


SHADDOX - MODESTO  
 DIGOUT LAYOUT PLAN  
 IMPROVEMENT PLANS FOR:  
 2018 URBAN PAVEMENT PRESERVATION  
 VARIOUS LOCATIONS  
 STANISLAUS COUNTY, CALIFORNIA



JOB NO. 9835  
 DATE 6-24-2018  
 DR BY STJ  
 CK BY SA  
 SURVEY CH  
 CONST. DL  
 HOZ. SCALE: 10  
 VERT. SCALE: NA

SHEET NUMBER  
**13**  
 OF 60 SHEETS



**NOTE:**  
 DIGOUT LOCATIONS ARE APPROXIMATED ONLY.  
 AREAS TO BE VERIFIED BY THE ENGINEER  
 IN THE FIELD PRIOR TO TREATMENT.



NO	DESCRIPTIONS	DATE	APPROVED

**STANISLAUS COUNTY**  
 DEPARTMENT OF PUBLIC WORKS  
 ENGINEERING AND OPERATIONS DIVISION  
 1776 MCKENNA ROAD - MODESTO, CA 95358



HICKMAN - MODESTO  
 DIGOUT LAYOUT PLAN  
 IMPROVEMENT PLANS FOR:  
 2018 URBAN PAVEMENT PRESERVATION  
 VARIOUS LOCATIONS  
 STANISLAUS COUNTY, CALIFORNIA



JOB NO. 9835  
 DATE 6-24-2018  
 DR BY STJ  
 CK BY SA  
 SURVEY CH  
 CONST. DL  
 HOZ. SCALE: 10  
 VERT. SCALE: NA

SHEET NUMBER  
**14**  
 OF 60 SHEETS

L:\0205\9835 - 2018 - Pavement Preservation\plan\9835.dwg  
 L:\0205\9835 - 2018 - Pavement Preservation\plan\9835.dwg  
 L:\0205\9835 - 2018 - Pavement Preservation\plan\9835.dwg



NO.	DESCRIPTIONS	DATE	APPROVED

**STANISLAUS COUNTY**  
 DEPARTMENT OF PUBLIC WORKS  
 ENGINEERING AND OPERATIONS DIVISION  
 1716 MCKEAN ROAD - MODESTO, CA 95358




MODesto-SYLVAN  
 RE-SURFACING-PLAN  
 IMPROVEMENT PLANS FOR:  
 2018 URBAN PAVEMENT PRESERVATION  
 VARIOUS LOCATIONS  
 STANISLAUS COUNTY, CALIFORNIA



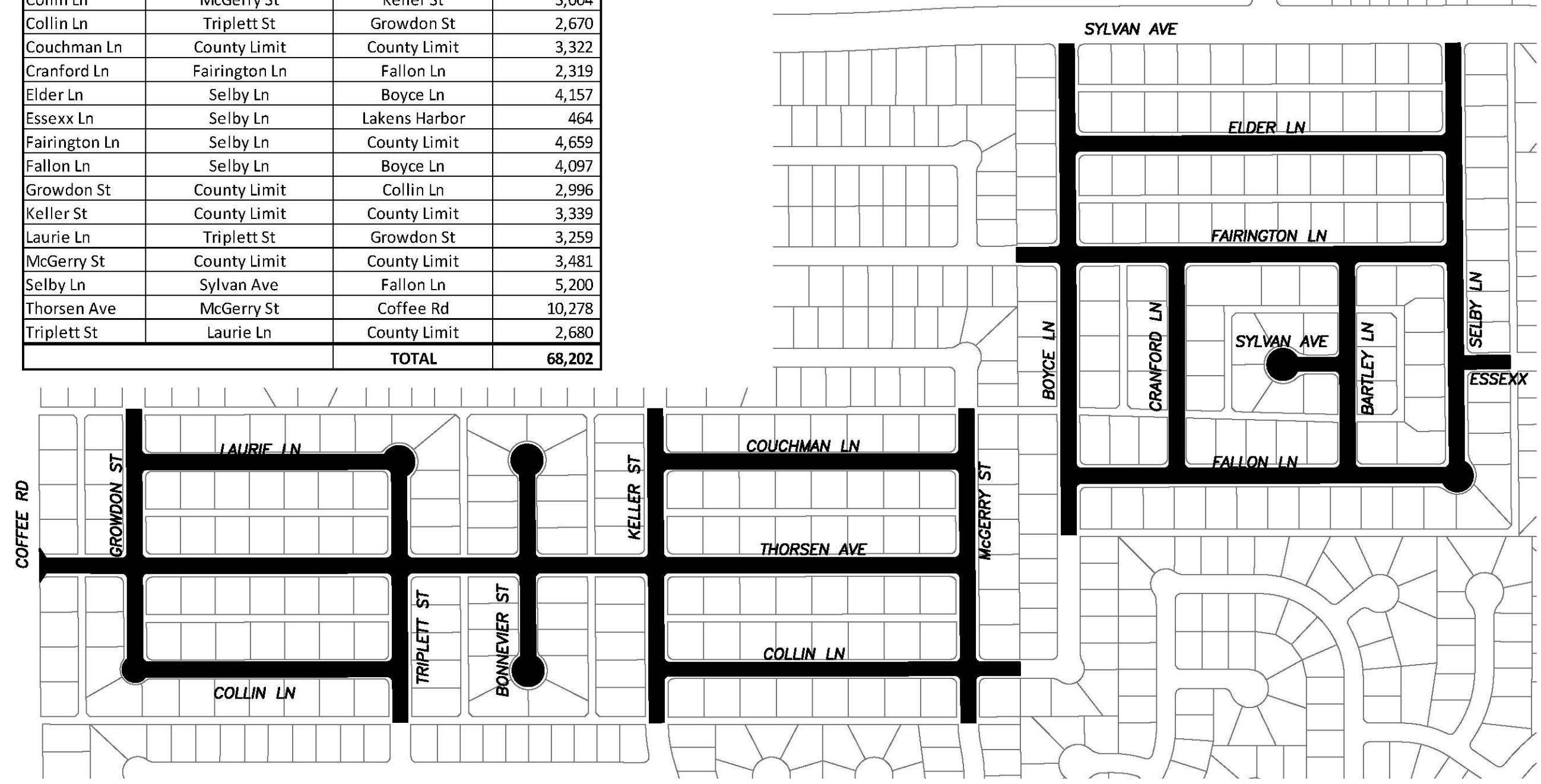
JOB NO. 9835  
 DATE 6-24-2018  
 DR BY STN  
 CK BY SA  
 SURVEY CH  
 CONST. DL  
 HOZ. SCALE: 10  
 VERT. SCALE: NA

SHEET NUMBER  
**15**  
 OF 60 SHEETS

MODESTO-SYLVAN AREA:			
STREET NAME	FROM	TO	2-LAYERS (SY)
Bartley Ct	Bartley Ln	End	1,015
Bartley Ln	Fairington Ln	Fallon Ln	2,319
Bonnevier St	End	End	3,040
Boyce Ln	Sylvan Ave	County Limit	5,445
Collin Ln	County Limit	McGerry St	457
Collin Ln	McGerry St	Keller St	3,004
Collin Ln	Triplett St	Growdon St	2,670
Couchman Ln	County Limit	County Limit	3,322
Cranford Ln	Fairington Ln	Fallon Ln	2,319
Elder Ln	Selby Ln	Boyce Ln	4,157
Essex Ln	Selby Ln	Lakens Harbor	464
Fairington Ln	Selby Ln	County Limit	4,659
Fallon Ln	Selby Ln	Boyce Ln	4,097
Growdon St	County Limit	Collin Ln	2,996
Keller St	County Limit	County Limit	3,339
Laurie Ln	Triplett St	Growdon St	3,259
McGerry St	County Limit	County Limit	3,481
Selby Ln	Sylvan Ave	Fallon Ln	5,200
Thorsen Ave	McGerry St	Coffee Rd	10,278
Triplett St	Laurie Ln	County Limit	2,680
	<b>TOTAL</b>		<b>68,202</b>



**2 LAYERS:**  
 1. ASPHALT RUBBER CHIP SEAL  
 2. RAPID SETTING SLURRY SEAL



Jun 28, 2018 11:03am  
 L:\Projects\9835 - 2018 Pavement Preservation\plan-slurry.dwg  
 L:\Projects\9835 - 2018 Pavement Preservation\plan-slurry.dwg  
 L:\Projects\9835 - 2018 Pavement Preservation\plan-slurry.dwg



NO.	REVISIONS	DATE	APPROVED

**STANISLAUS COUNTY**  
 DEPARTMENT OF PUBLIC WORKS  
 ENGINEERING AND OPERATIONS DIVISION  
 1716 MCKEAN ROAD - MODOesto, CA 95358

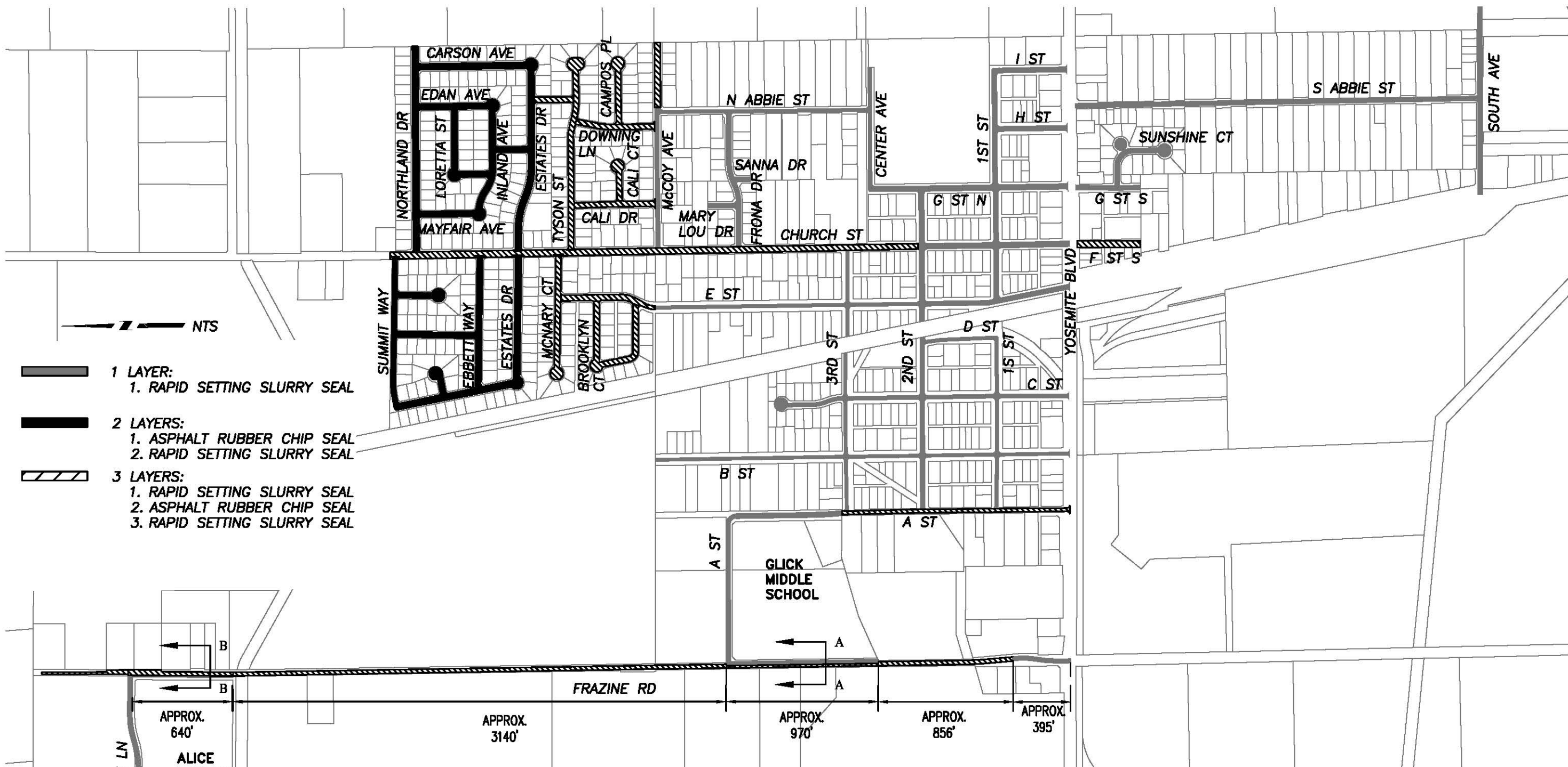


EMPIRE  
 RE-SURFACING PLAN  
 IMPROVEMENT PLANS FOR:  
 2018 URBAN PAVEMENT PRESERVATION  
 VARIOUS LOCATIONS  
 STANISLAUS COUNTY, CALIFORNIA

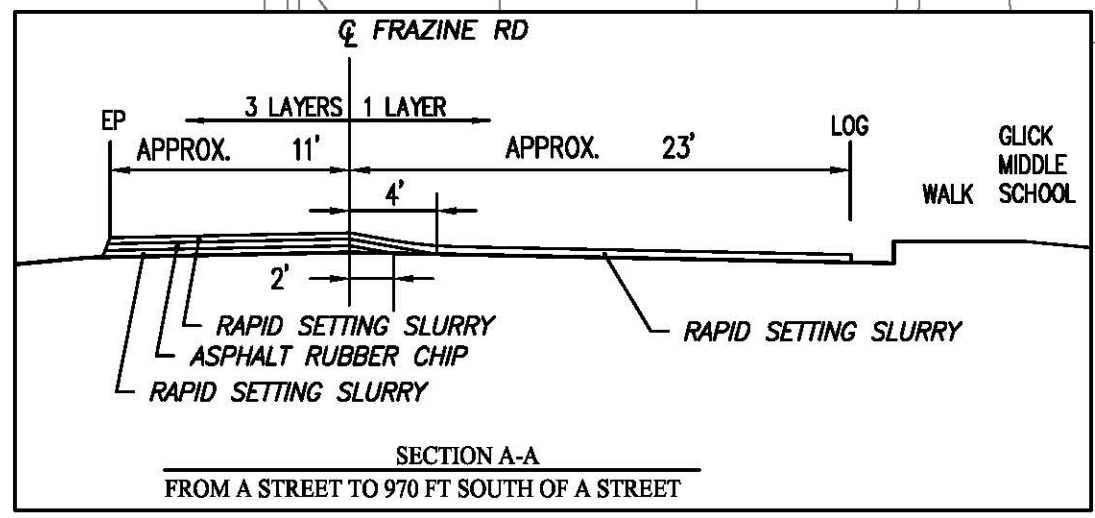
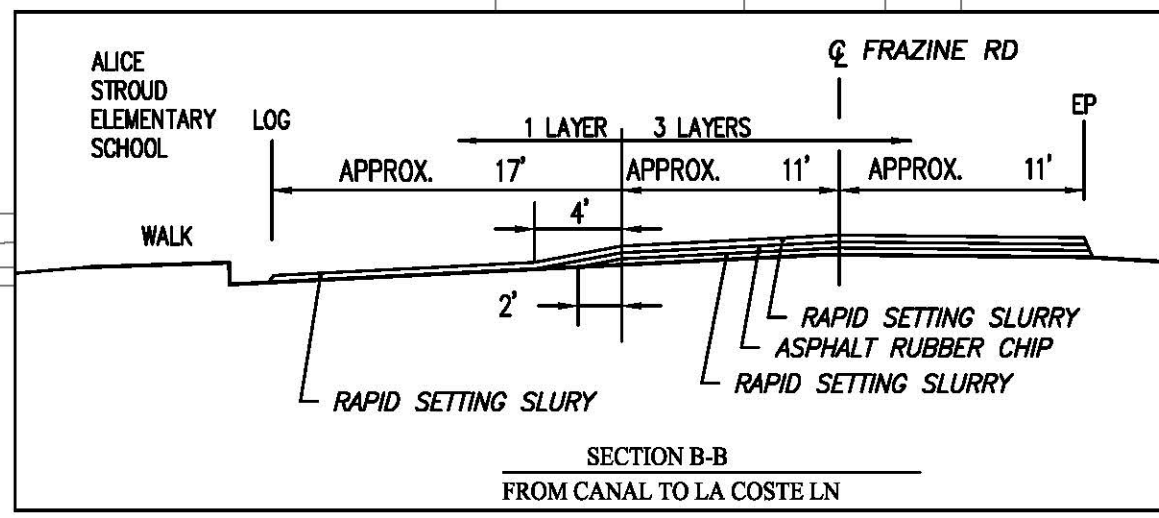


JOB NO. 9835  
 DATE 6-24-2018  
 DR BY STN  
 CK BY SA  
 SURVEY CH  
 CONST. DL  
 HOZ. SCALE: 10  
 VERT. SCALE: NA

SHEET NUMBER  
**16**  
 OF 60 SHEETS



- NTS
- 1 LAYER:  
1. RAPID SETTING SLURRY SEAL
  - 2 LAYERS:  
1. ASPHALT RUBBER CHIP SEAL  
2. RAPID SETTING SLURRY SEAL
  - 3 LAYERS:  
1. RAPID SETTING SLURRY SEAL  
2. ASPHALT RUBBER CHIP SEAL  
3. RAPID SETTING SLURRY SEAL



11/18/18 10:17 AM  
 L:\Projects\9835 - 2018 Pavement Preservation\plan-slurry.dwg





NO.	DESCRIPTIONS	DATE	APPROVED

**STANISLAUS COUNTY**  
 DEPARTMENT OF PUBLIC WORKS  
 ENGINEERING AND OPERATIONS DIVISION  
 1716 MCKEAN ROAD - MODESTO, CA 95308



EMPIRE  
 RE-SURFACING PLAN  
 IMPROVEMENT PLANS FOR:  
 2018 URBAN PAVEMENT PRESERVATION  
 VARIOUS LOCATIONS  
 STANISLAUS COUNTY, CALIFORNIA



JOB NO. 9835  
 DATE 6-24-2018  
 DR BY STN  
 CK BY SA  
 SURVEY CH  
 CONST. DL  
 HOZ. SCALE: 10  
 VERT. SCALE: NA

SHEET NUMBER  
**17**  
 OF 60 SHEETS

EMPIRE AREA:					
STREET NAME	FROM	TO	1-LAYER (SY)	2-LAYERS (SY)	3-LAYERS (SY)
1st St	A St	D St	1,782		
1st St	E St	I St	5,221		
2nd St	A St	Railroad	3,546		
2nd St	Railroad	G St N	3,101		
3rd St	A St	Railroad	2,313		
3rd St	Railroad	Church St	1,386		
A St	Yosemite Blvd	3rd St		3,480	
A St	3rd St	Frazine Rd	5,599		
B St	Yosemite Blvd	End	6,456		
Brooklyn Ct	E St	E St			4,007
C St	Yosemite Blvd	End	5,786		
Cali Ct	Cali Dr	End			1,261
Cali Dr	Tyson St	McCoy Ave			1,924
Cameron Ct	Cameron Way	End		971	
Cameron Way	Summit Way	Estates Dr		3,688	
Campos Pl	Downing Ln	End			1,875
Carson Ave	Northland Dr	Estates Dr		2,817	
Center St	G St	End		1,982	
Church St	Yosemite Blvd	2nd St	3,684		
Church St	2nd	Summit Way			13,761
D St	1st St	2nd St	2,064		
Downing Ln	Tyson St	McCoy Ave			1,869
E St	Yosemite Blvd	Brooklyn Ct	7,732		
E St	Brooklyn Ct	McNary Ct			2,395
Ebbett Way	Cameron Way	Church St		3,122	
Edan Ave	Northland Dr	Inland Ave		1,609	
Estates Dr	Church St	End		5,303	
Estates Dr	Cameron Way	Church St		3,216	
F St S	Yosemite Blvd	End			461
Frazine Rd	Yosemite Blvd	395 ft from Yosemite Blvd	1,061		
Frazine Rd	395ft from Yosemite Blvd	Glick Middle School			2,477
Frazine Rd	Glick Middle School	A St	2,774		1,555
Frazine Rd	A St	Canal			8,373
Frazine Rd	Canal	La Coste	749		2,053
Frazine Rd	La Coste	End			1,046
Frona Dr	Church St	N Abbie St	3,073		
Funston Way	Summit Way	End		1,869	
G St N	Yosemite Blvd	Center Ave	5,136		
G St S	Yosemite Blvd	End	1,474		
H St	Yosemite Blvd	1st St	1,654		
I St	Yosemite Blvd	End	1,597		
Inland Ave	Mayfair Ave	Edan Ave		2,866	
Inland Ct	Loretta Ave	Inland Ave		1,213	
La Coste Ln	Frazine Rd	Canal	7,423		
Loretta Ave	Edan Ave	Inland Ct		1,412	

STREET NAME	FROM	TO	1-LAYER (SY)	2-LAYERS (SY)	3-LAYERS (SY)
Mary Lou Dr	Frona dr	End	651		
Mayfair Ave	Inland Ave	Northland Dr		1,810	
McCoy Ave	Church St	N. Abbie St	2,918		
McCoy Ave	N. Abbie St	End			1,693
McNary Ct	Church St	End			3,252
Minor Ave	Inland Ave	Estates Dr		799	
N Abbie St	Center Ave	McCoy Ave	3,407		
Northland Dr	Church St	End		5,394	
Ravenna Way	Estates Dr	Tyson St			942
S Abbie St	Yosemite Blvd	South Ave	8,492		
Sanna Dr	Frona Dr	End	567		
South Ave	Santa Fe	End	4,585		
Summit Ct	Summit Way	End		1,427	
Summit Way	Church St	Cameron Way		2,774	
Sunshine Ct	G St South	End	2,190		
Tyson St	Church St	End			5,054
<b>TOTAL</b>			<b>96,419</b>	<b>45,753</b>	<b>54,066</b>

- NOTES:**
- 1 LAYER:**
    1. RAPID SETTING SLURRY SEAL
  - 2 LAYERS:**
    1. ASPHALT RUBBER CHIP SEAL
    2. RAPID SETTING SLURRY SEAL
  - 3 LAYERS:**
    1. RAPID SETTING SLURRY SEAL
    2. ASPHALT RUBBER CHIP SEAL
    3. RAPID SETTING SLURRY SEAL

Job: 06-24-2018 - 11:00am  
 L:\Projects\9835 - 2018\Reformat\Reformat\Drawings\plan-slurry.dwg



NO.	REVISIONS	DATE	APPROVED

**STANISLAUS COUNTY**  
 DEPARTMENT OF PUBLIC WORKS  
 ENGINEERING AND OPERATIONS DIVISION  
 1716 MCKENNA ROAD - MODESTO, CA 95358

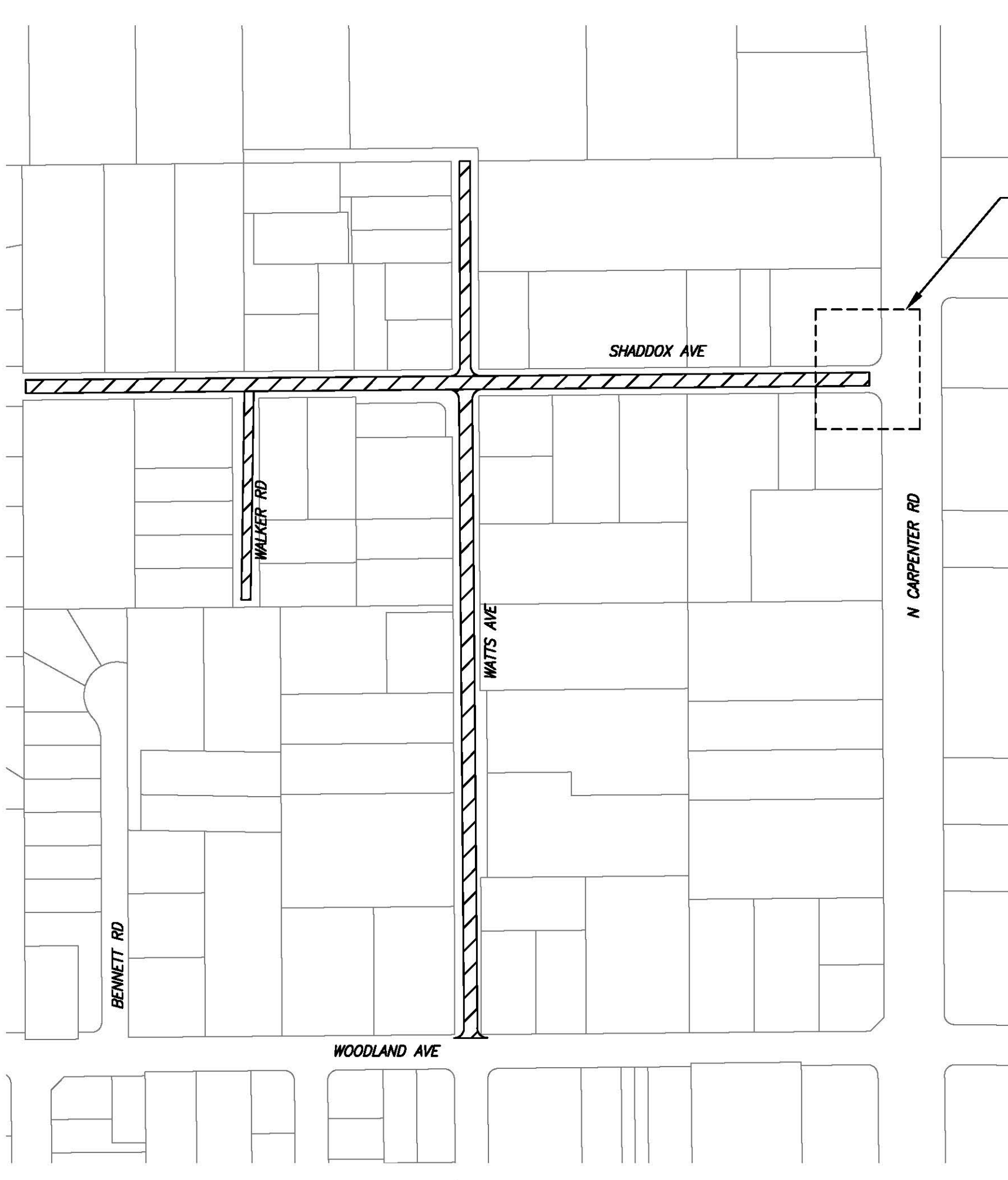


MODESTO: SHADDOX AVE & WATT AVE  
 RE-SURFACING PLAN  
 IMPROVEMENT PLANS FOR:  
 2018 URBAN PAVEMENT PRESERVATION  
 VARIOUS LOCATIONS  
 STANISLAUS COUNTY, CALIFORNIA



JOB NO. 9835  
 DATE 6-24-2018  
 DR BY STN  
 CK BY SA  
 SURVEY CH  
 CONST. DL  
 HOZ. SCALE: 10  
 VERT. SCALE: NA

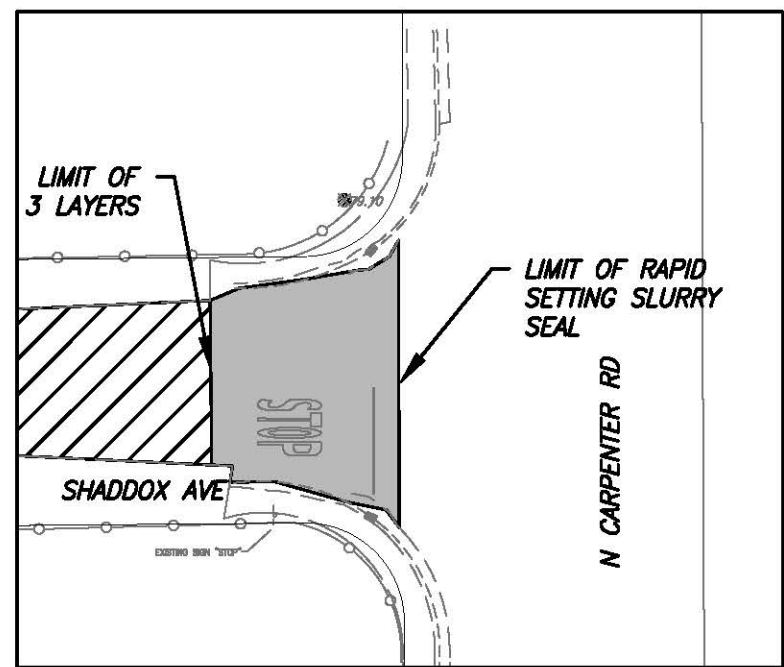
SHEET NUMBER  
**18**  
 OF 60 SHEETS



SEE DETAIL 1  
 FOR LIMITS



- NTS
- 1 LAYER:  
1. RAPID SETTING SLURRY SEAL
  - 3 LAYERS:  
1. RAPID SETTING SLURRY SEAL  
2. ASPHALT RUBBER CHIP SEAL  
3. RAPID SETTING SLURRY SEAL

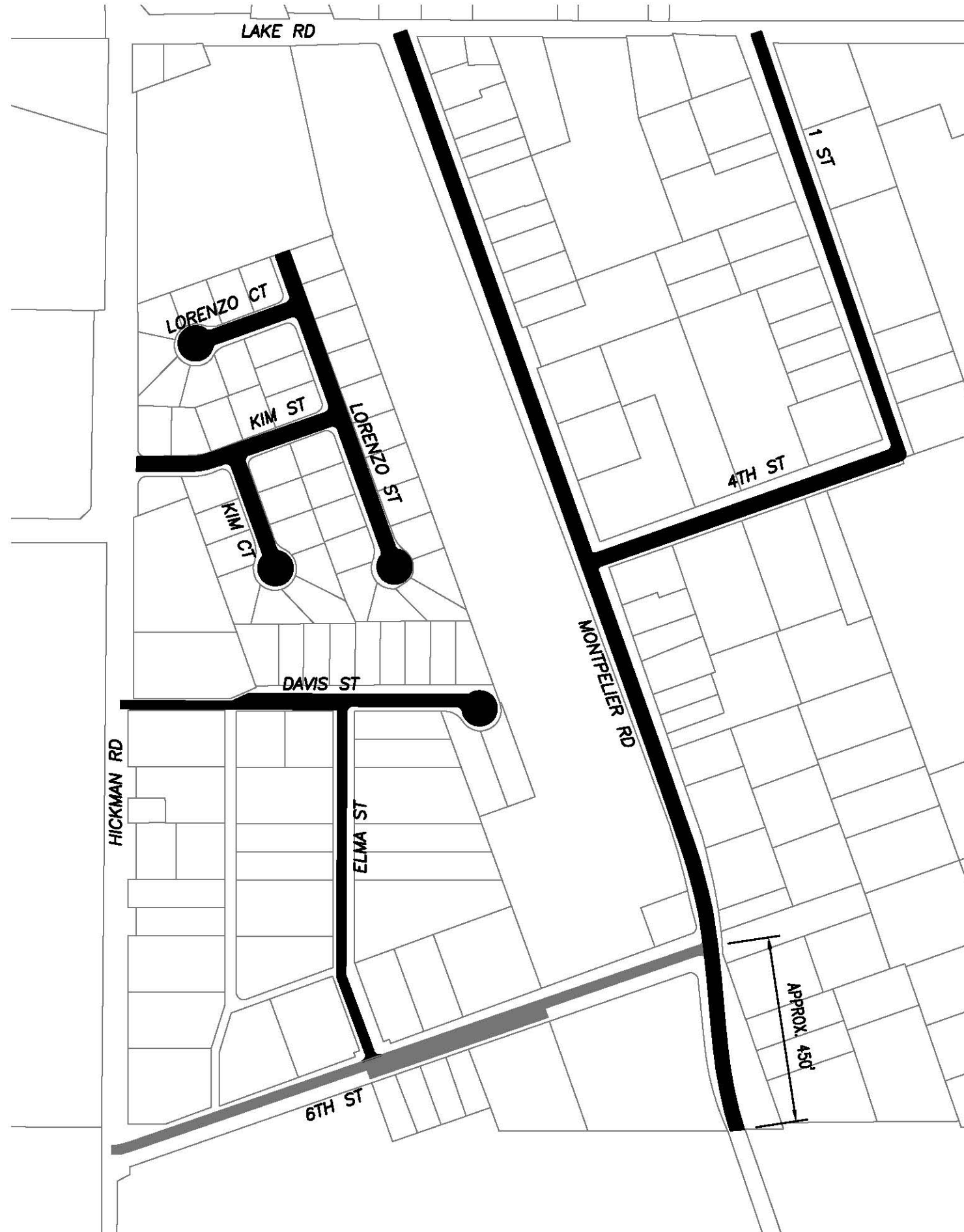


SLURRY LIMIT, DETAIL 1

1  
18

SHADDOX AVE AREA:				
STREET NAME	FROM	TO	1-LAYER (SY)	3-LAYERS (SY)
Shadox Ave	N Carpenter Rd	County Limit	100	2,788
Walker Rd	South End	Shadox Ave		486
Watts Ave	Woodland Ave	Watts Ave		2,762
<b>TOTAL</b>			<b>100</b>	<b>6,036</b>

Jun 28, 2018 11:45am  
 C:\Projects\9835 - 2018 Pavement Preservation\plan-slurry.dwg



- 1 LAYERS:  
1. RAPID SETTING SLURRY SEAL
- 2 LAYERS:  
1. ASPHALT RUBBER CHIP SEAL  
2. RAPID SETTING SLURRY SEAL

HICKMAN AREA:				
STREET NAME	FROM	TO	1-LAYER (SY)	2-LAYERS (SY)
4th St	Lake Rd	Montpelier Rd		5,603
6th St	Hickman Rd	Montpelier Rd	6,299	
Davis St	Hickman Rd	End		3,065
Elma St	Davis St	6th St		1,906
Kim Ct	Kim St	End		1,477
Kim St	Hickman Rd	Lorenzo St		1,864
Lorenzo Ct	Lorenzo St	End		3,503
Lorenzo St	End	End		1,374
Montpelier	Lake Rd	County Limits		9,815
		<b>TOTAL</b>	<b>6,299</b>	<b>28,606</b>



NO.	DESCRIPTIONS	DATE	APPROVED

**STANISLAUS COUNTY**  
 DEPARTMENT OF PUBLIC WORKS  
 ENGINEERING AND OPERATIONS DIVISION  
 1776 MORGAN ROAD - MODOesto, CA 95358



HICKMAN  
 RE-SURFACING PLAN  
 IMPROVEMENT PLANS FOR:  
 2018 URBAN PAVEMENT PRESERVATION  
 VARIOUS LOCATIONS  
 STANISLAUS COUNTY, CALIFORNIA

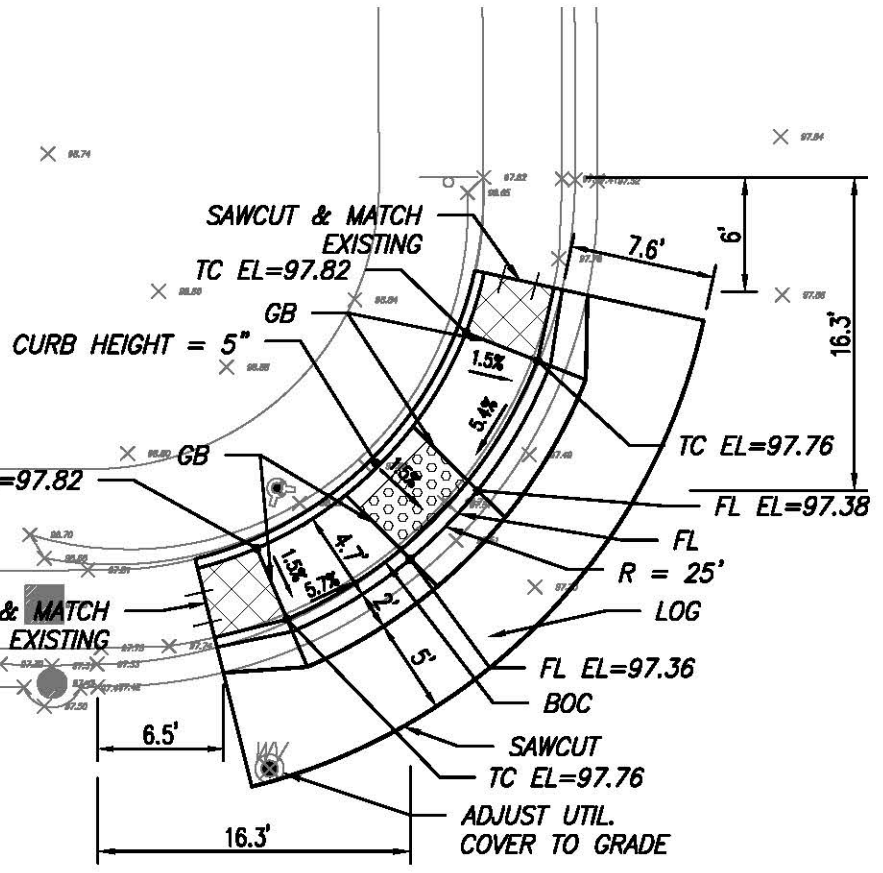


JOB NO. 9835  
 DATE 6-24-2018  
 DR BY STJ  
 CK BY SA  
 SURVEY CH  
 CONST. DL  
 HOZ. SCALE: 10  
 VERT. SCALE: NA

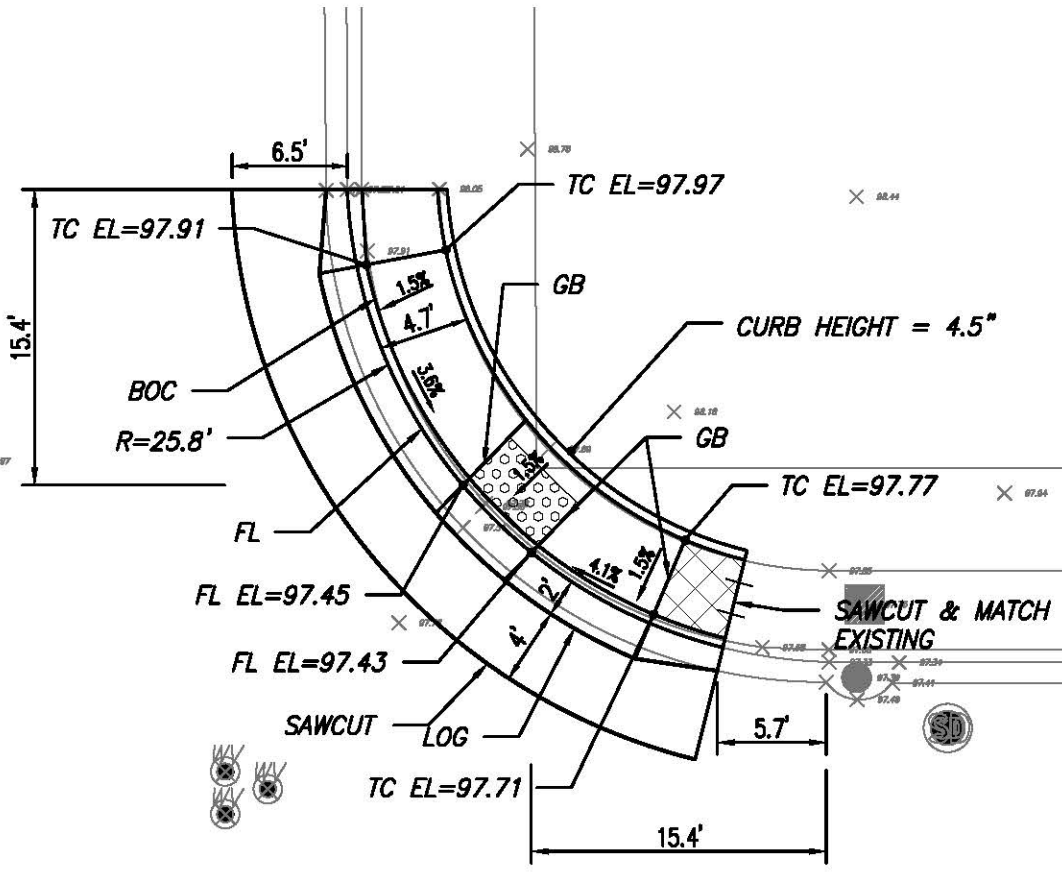
SHEET NUMBER  
**19**  
 OF 60 SHEETS

Jun 28, 2018 11:56am  
 C:\Projects\9835 - 2018 Pavement Preservation\plan-slurry.dwg

**SITE NO. 1**



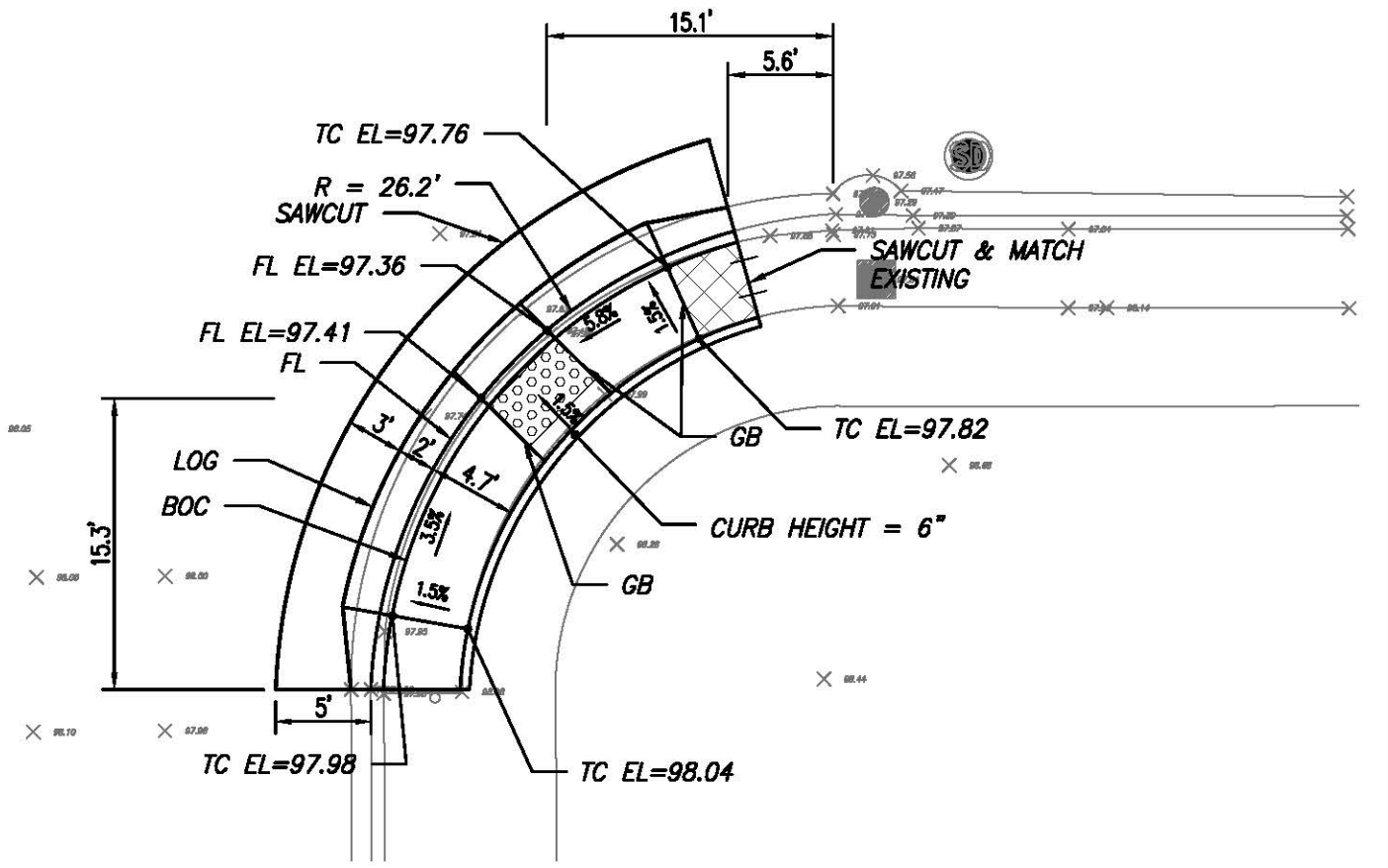
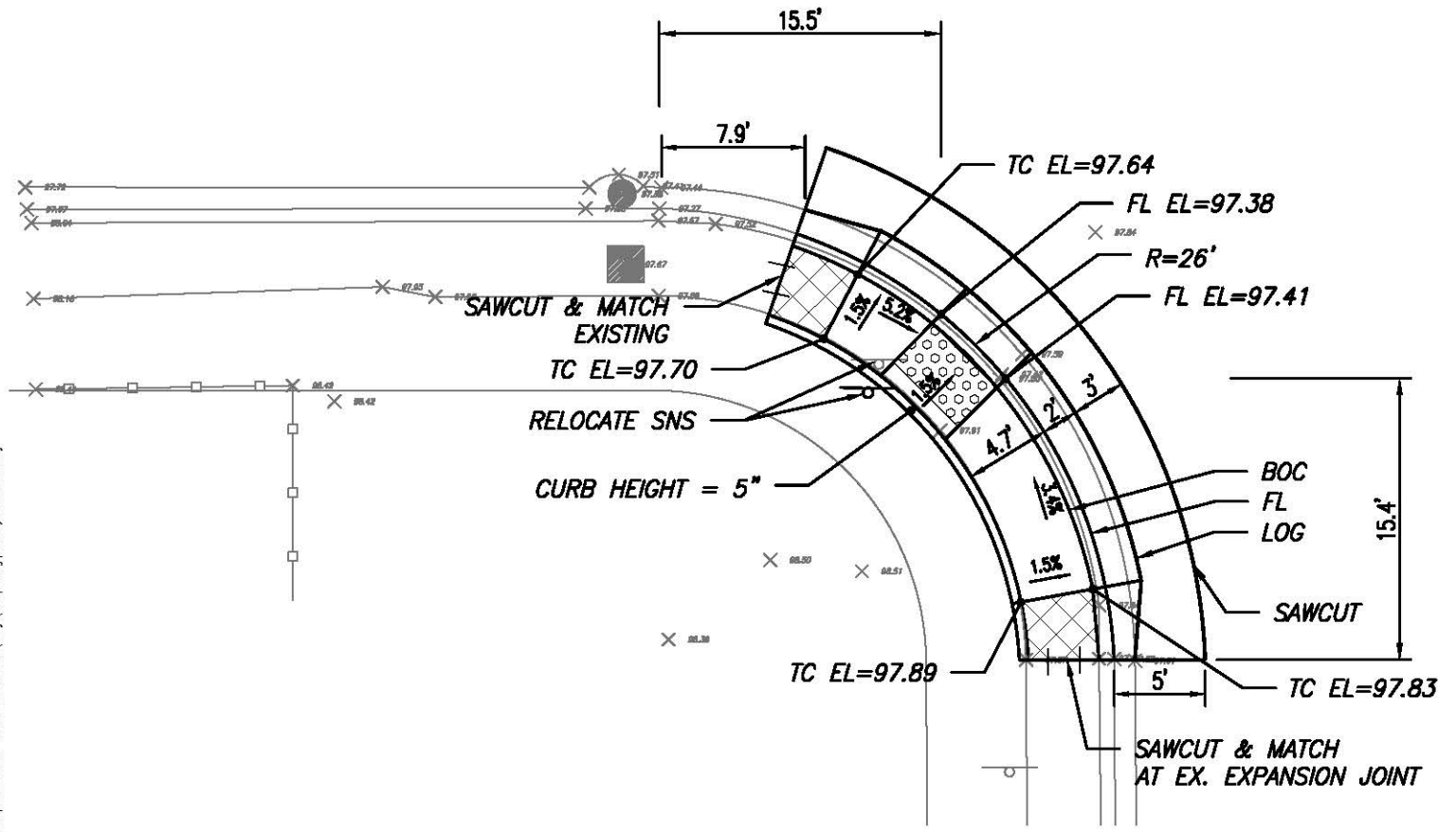
**CROWDON STREET**



SCALE 1:10



**THORSEN AVENUE**



NO.	DESCRIPTIONS	DATE	APPROVED

**STANISLAUS COUNTY**  
 DEPARTMENT OF PUBLIC WORKS  
 ENGINEERING AND OPERATIONS DIVISION  
 1716 MCKENNA ROAD - MODesto, CA 95308



SYLVAN - MODESTO  
 SITE NO. 1  
 IMPROVEMENT PLANS FOR:  
 2018 URBAN PAVEMENT PRESERVATION  
 VARIOUS LOCATIONS  
 STANISLAUS COUNTY, CALIFORNIA

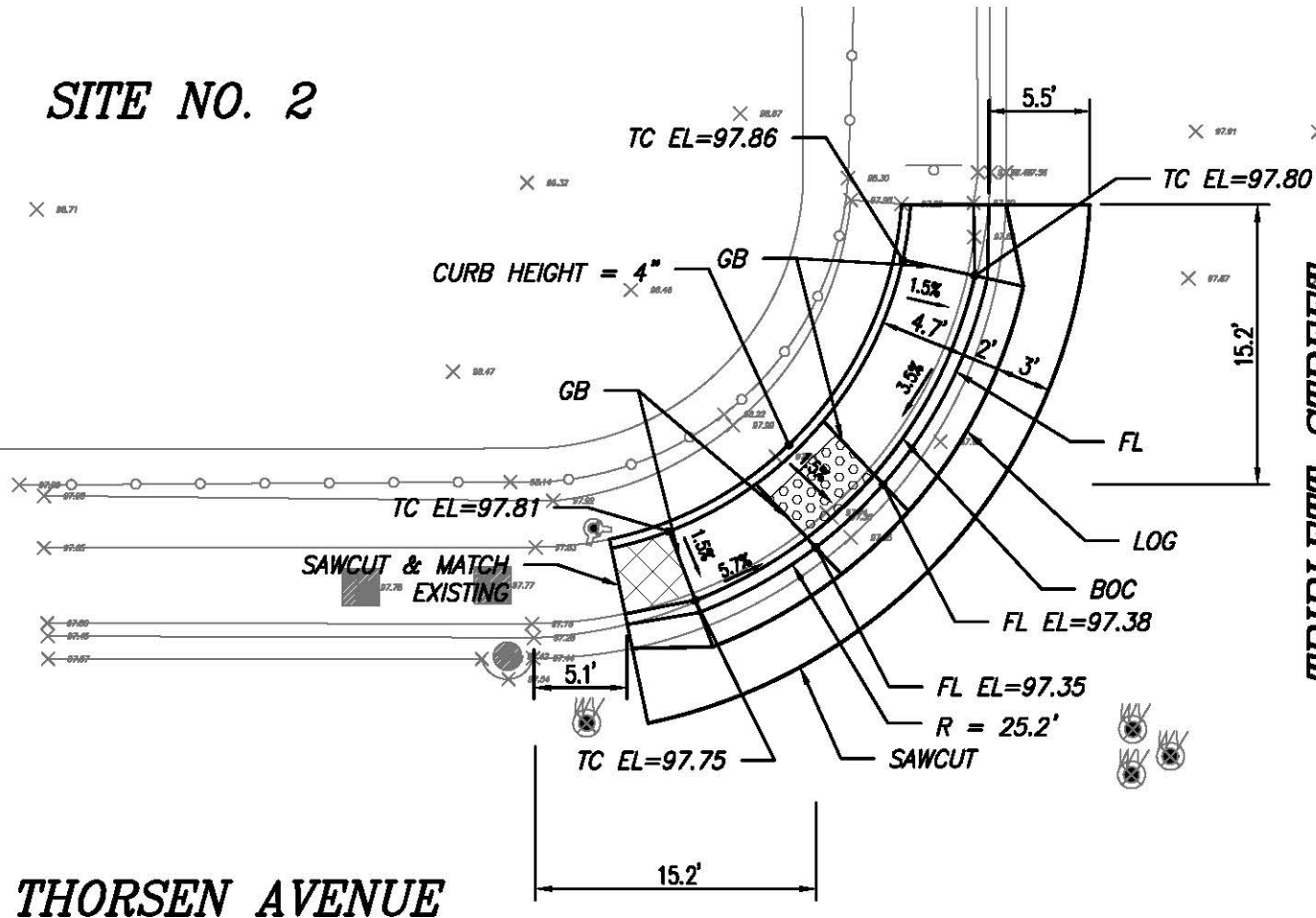


JOB NO. 9835  
 DATE 6-24-2018  
 DR BY STN  
 CK BY SA  
 SURVEY CH  
 CONST. DL  
 HOZ. SCALE: 10  
 VERT. SCALE: NA

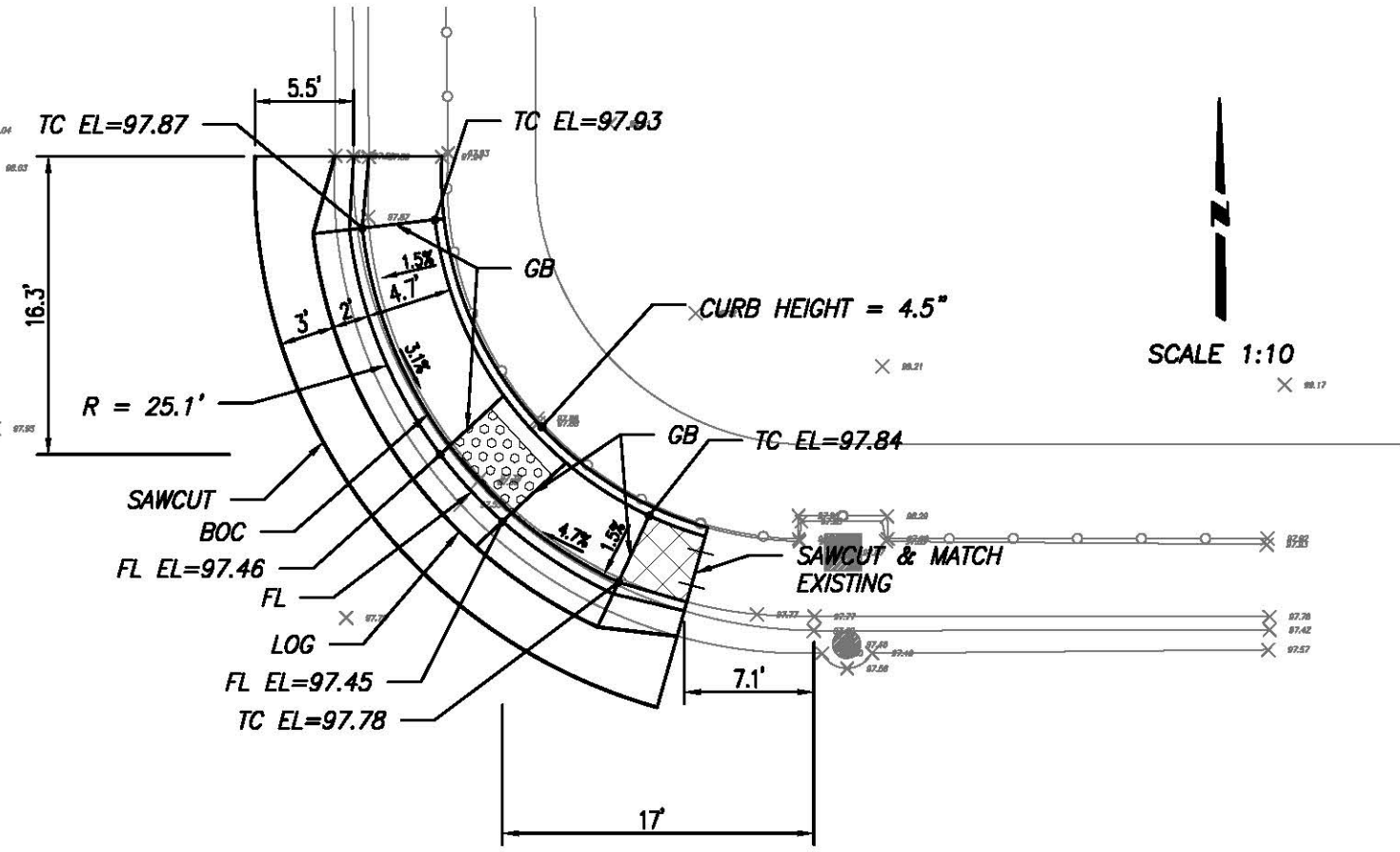
SHEET NUMBER  
**20**  
 OF 60 SHEETS

Jan 28, 2018 - 11:56am  
 L:\Projects\8835 - 2018 - Pavement Preservation\Drawings\8835-Sylvan-Plan-01.dwg

**SITE NO. 2**

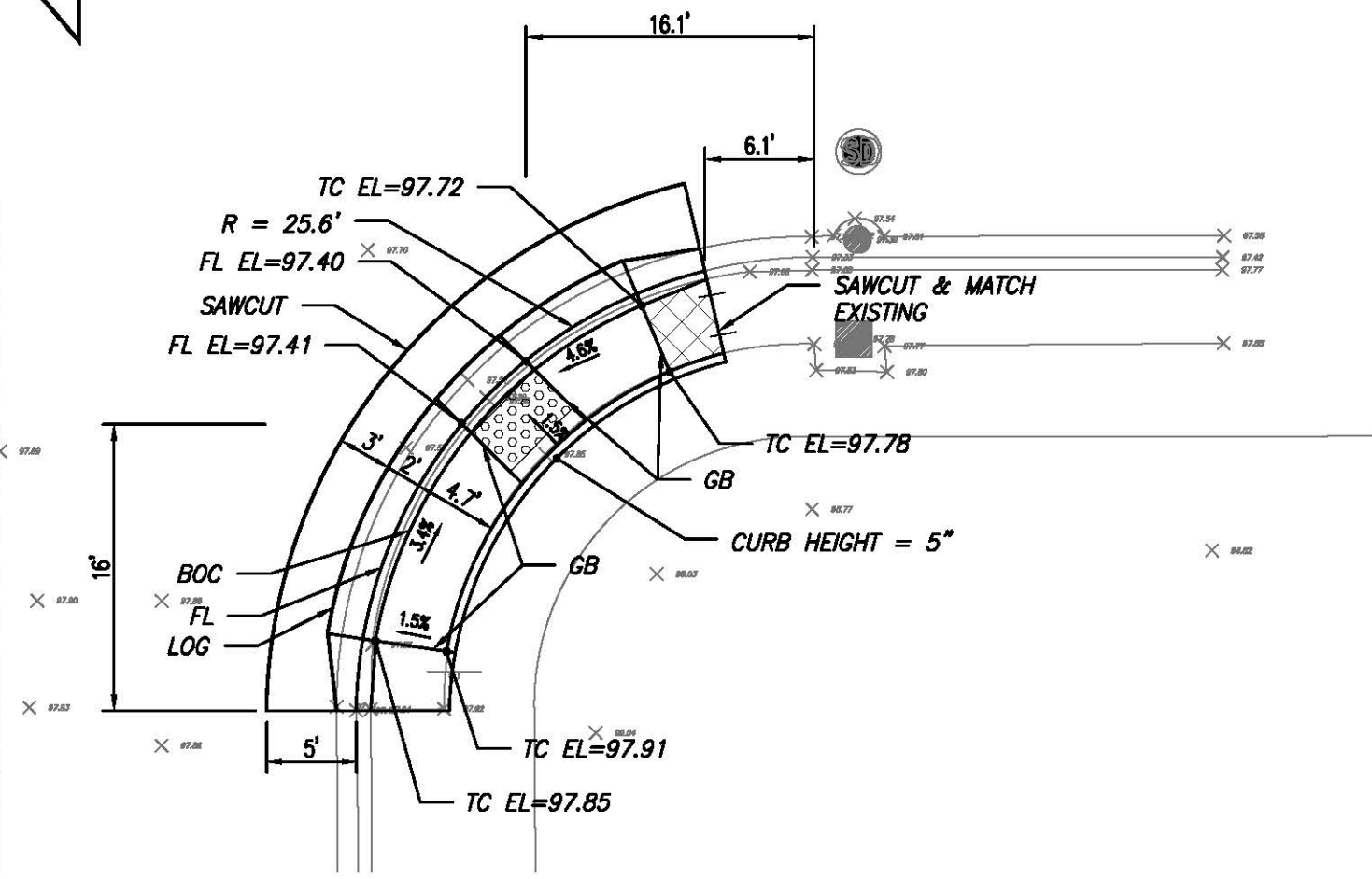
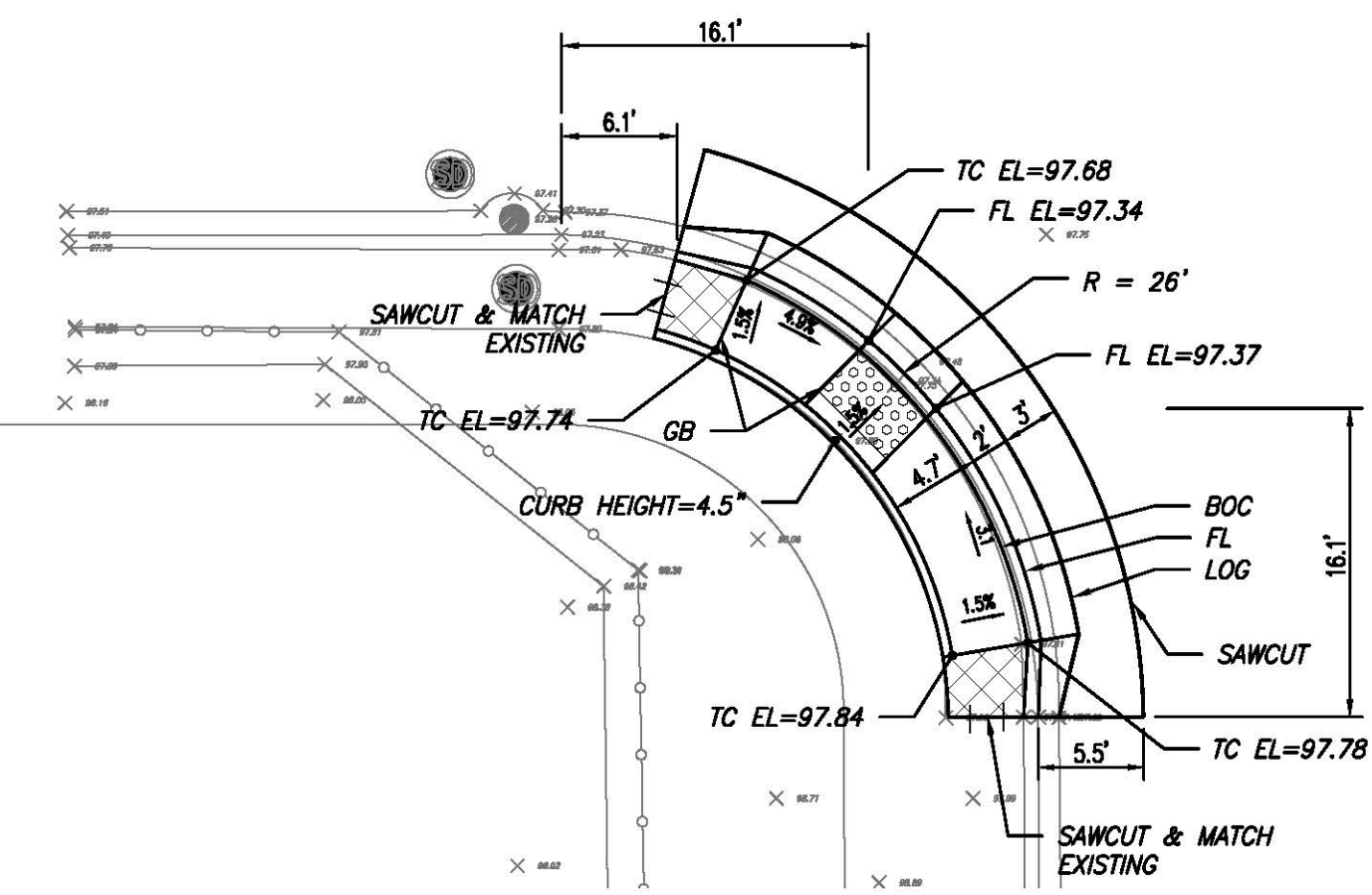


**TRIPLETT STREET**



SCALE 1:10

**THORSEN AVENUE**

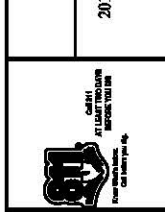


NO.	DESCRIPTIONS	DATE	APPROVED

**STANISLAUS COUNTY**  
 DEPARTMENT OF PUBLIC WORKS  
 ENGINEERING AND OPERATIONS DIVISION  
 1716 MCKENNA ROAD - MODESTO, CA 95308



SYLVAN - MODESTO  
 SITE NO. 2  
 IMPROVEMENT PLANS FOR:  
 2018 URBAN PAVEMENT PRESERVATION  
 VARIOUS LOCATIONS  
 STANISLAUS COUNTY, CALIFORNIA

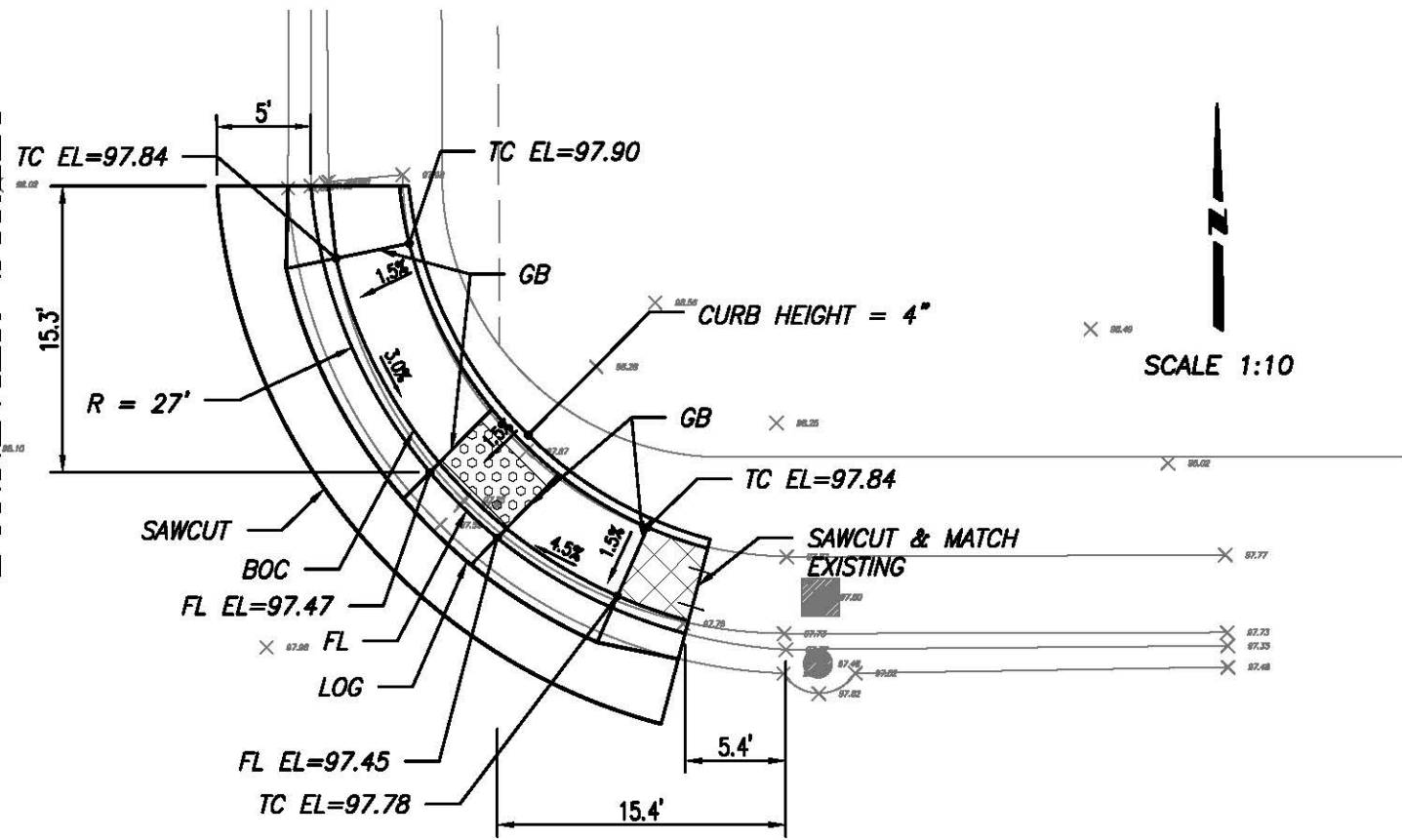
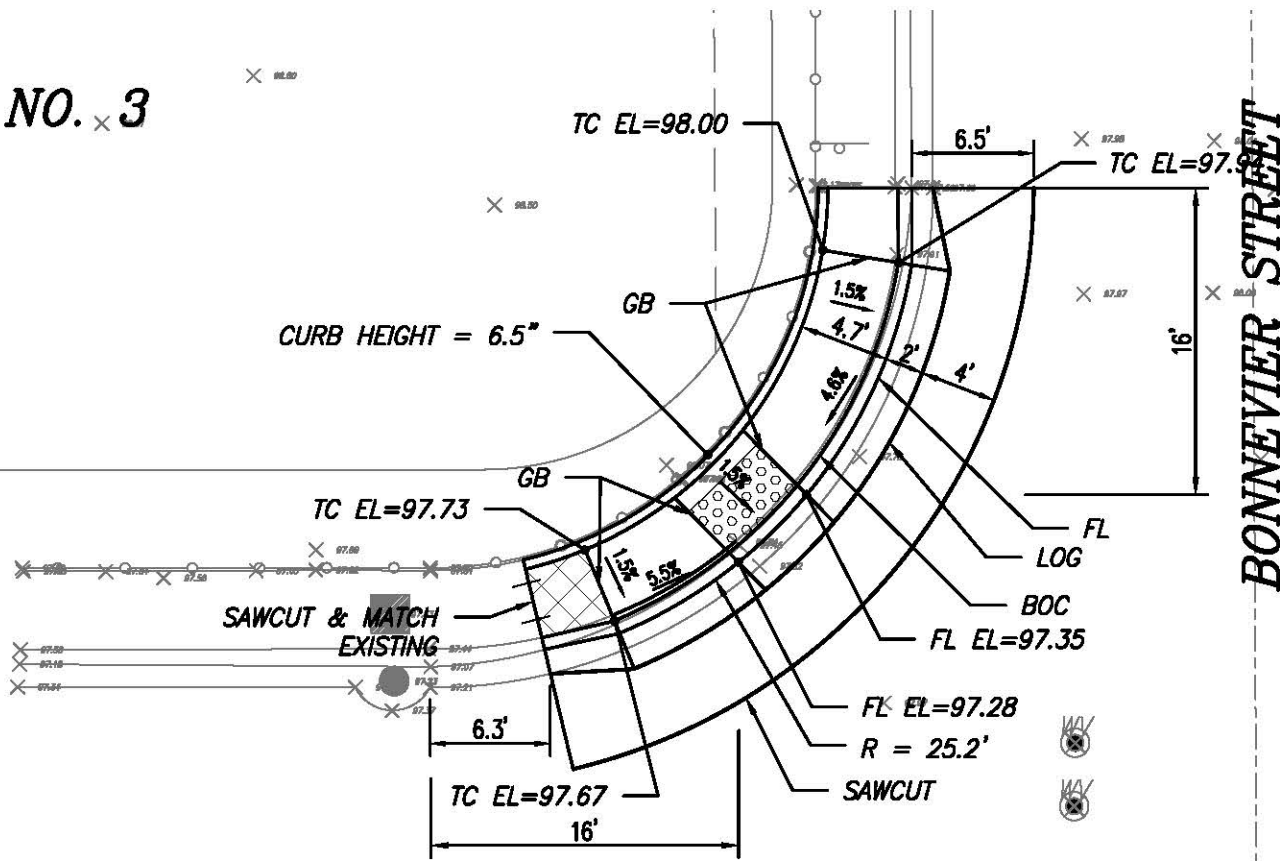


JOB NO. 9835  
 DATE 6-24-2018  
 DR BY STN  
 CK BY SA  
 SURVEY CH  
 CONST. DL  
 HOZ. SCALE: 10  
 VERT. SCALE: NA

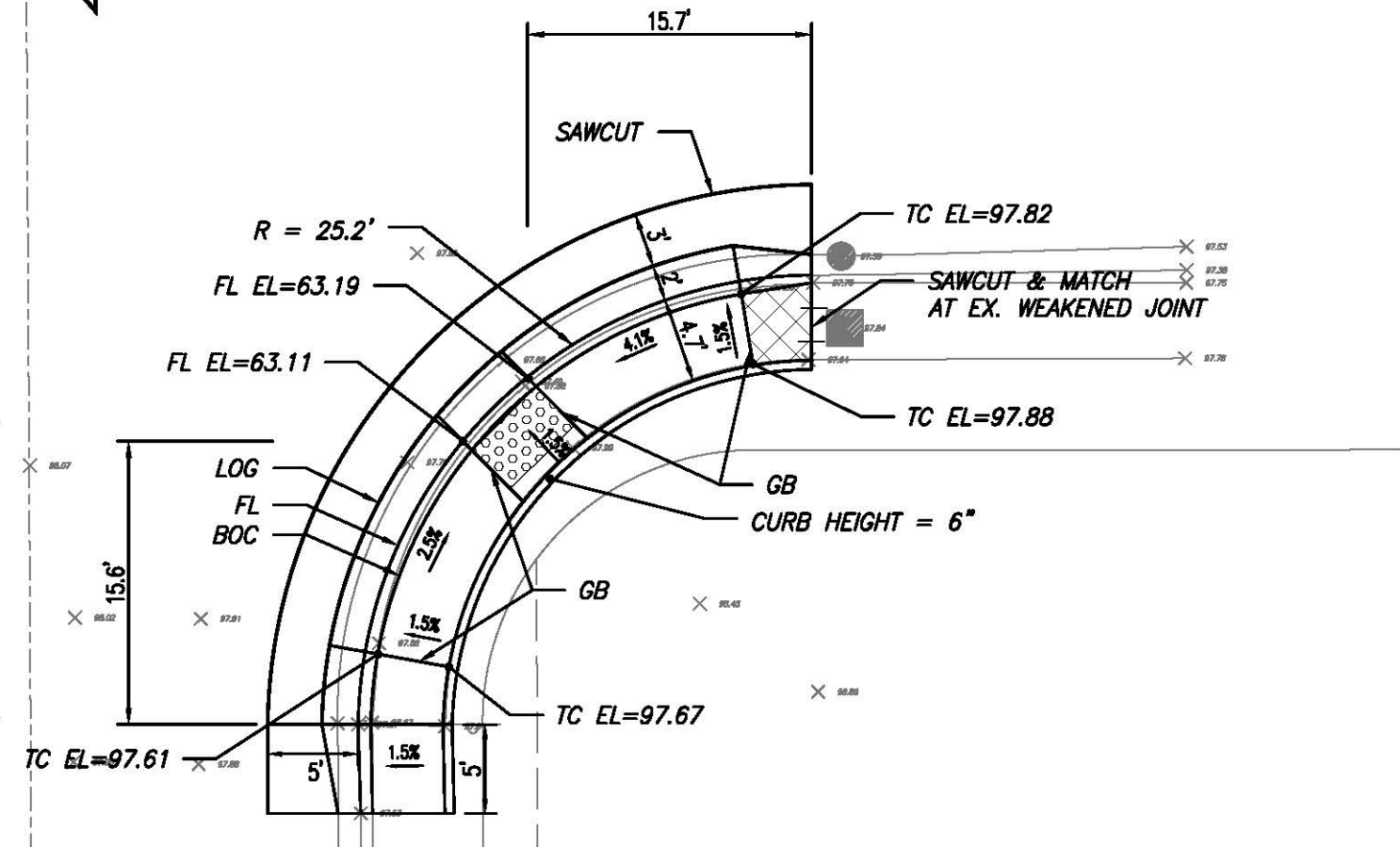
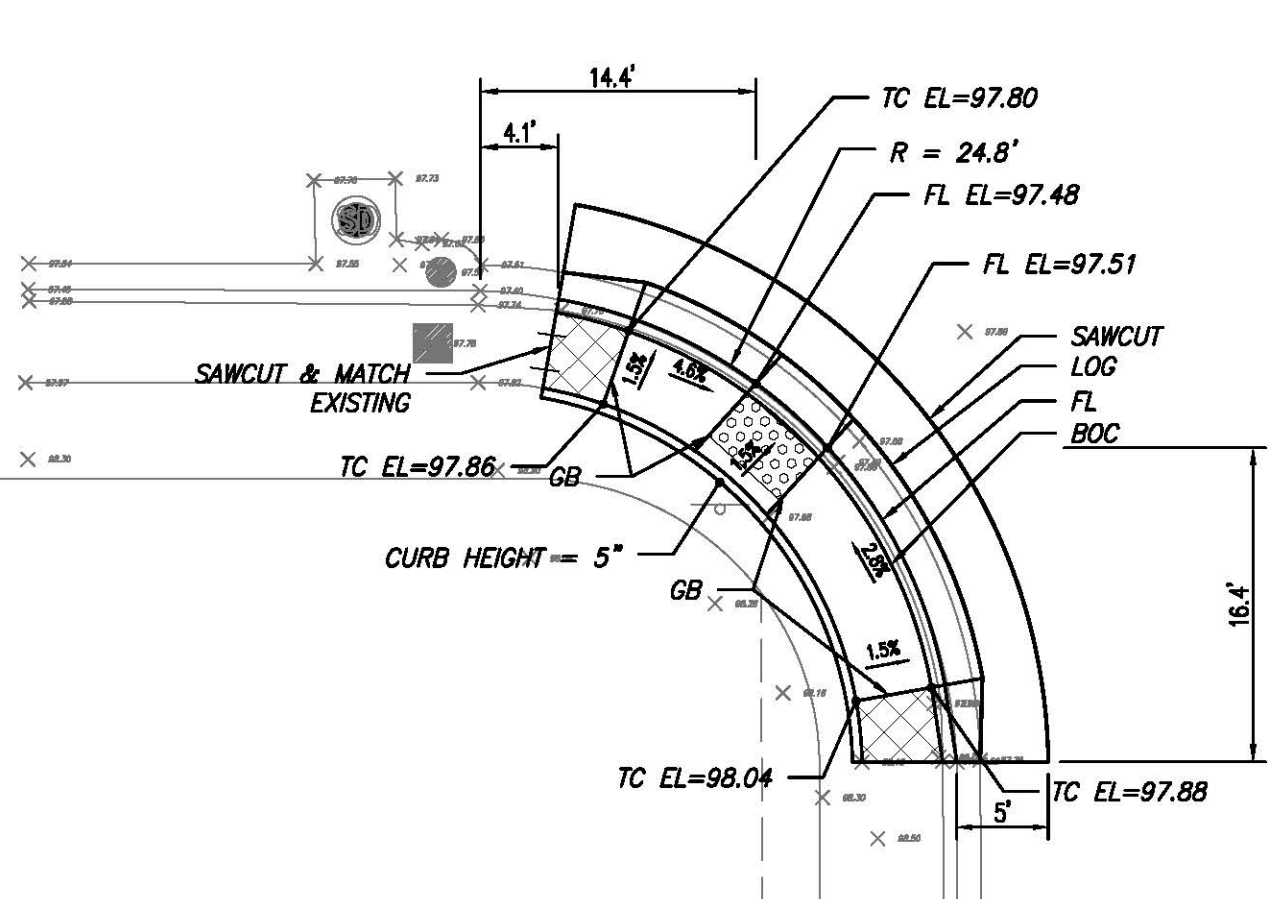
SHEET NUMBER  
**21**  
 OF 60 SHEETS

Jan 24, 2018 - 11:54am  
 L:\Projects\8835 - 2018 - Pavement Preservation\Design\DWG\Working\8835-Sylvan-Pln-01.dwg

SITE NO. 3



THORSEN AVENUE



NO.	DESCRIPTIONS	DATE	APPROVED

STANISLAUS COUNTY  
 DEPARTMENT OF PUBLIC WORKS  
 ENGINEERING AND OPERATIONS DIVISION  
 1716 MCKEAN ROAD - MODESTO, CA 95308



SYLVAN - MODESTO  
 SITE NO. 3  
 IMPROVEMENT PLANS FOR:  
 2018 URBAN PAVEMENT PRESERVATION  
 VARIOUS LOCATIONS  
 STANISLAUS COUNTY, CALIFORNIA

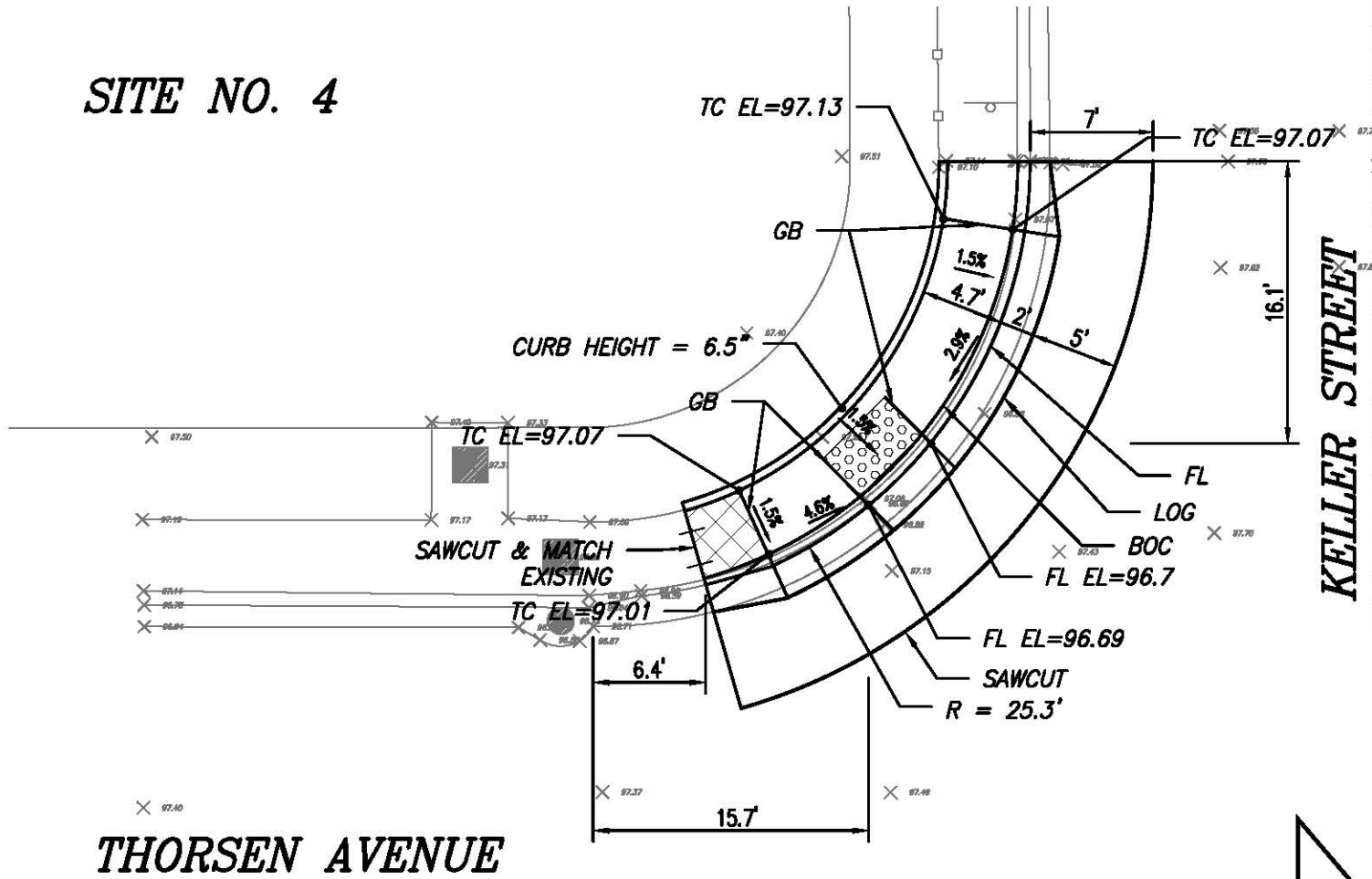


JOB NO. 9835  
 DATE 6-24-2018  
 DR BY STN  
 CK BY SA  
 SURVY CH  
 CONST. DL  
 HOZ. SCALE: 10  
 VERT. SCALE: NA

SHEET NUMBER  
**22**  
 OF 60 SHEETS

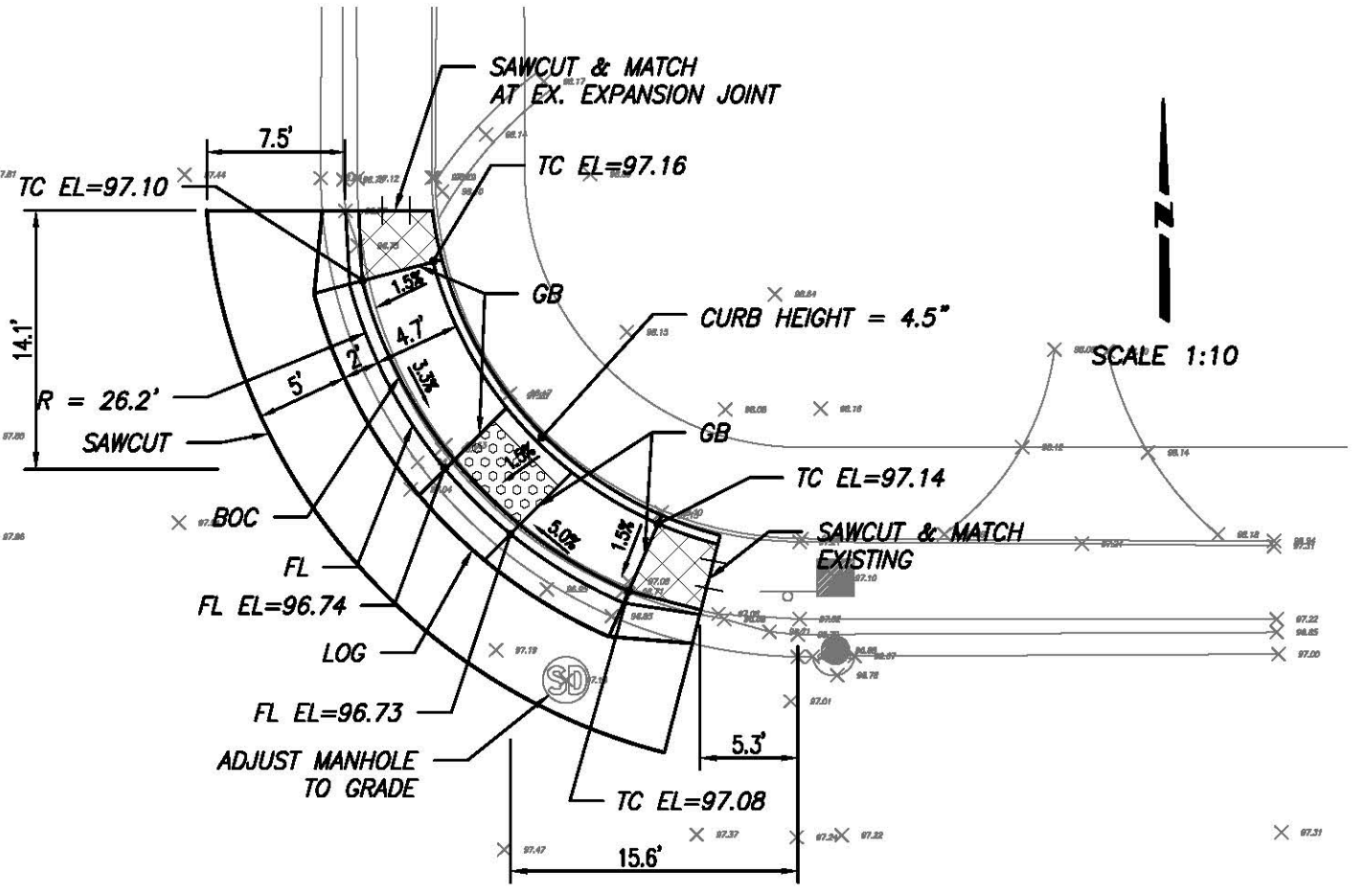
Jun 28, 2018 - 11:56am  
 L:\Projects\8835 - 2018 - Pavement Preservation\Design\DWG\Working\8835-Sylvan-Plan-01.dwg

**SITE NO. 4**

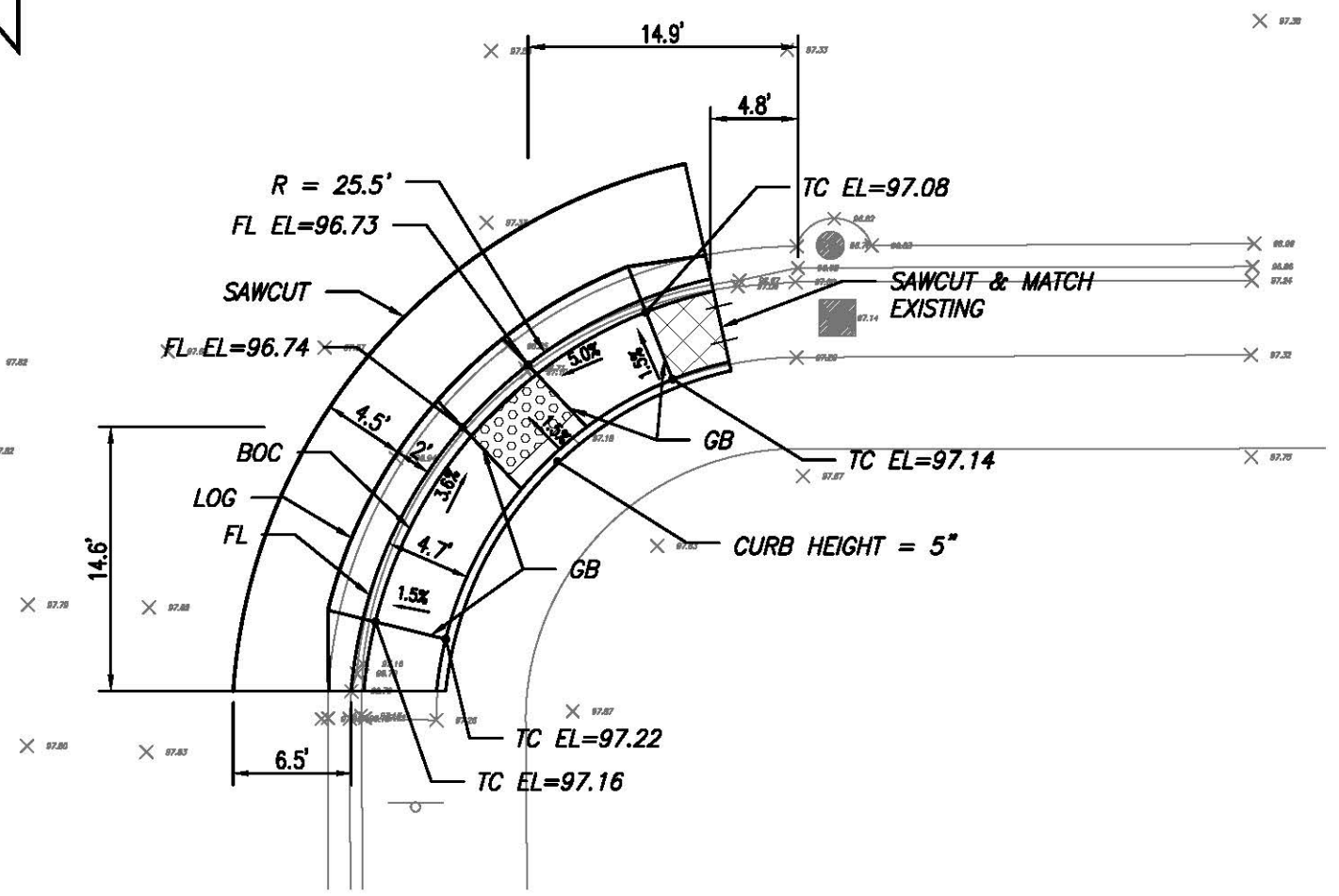
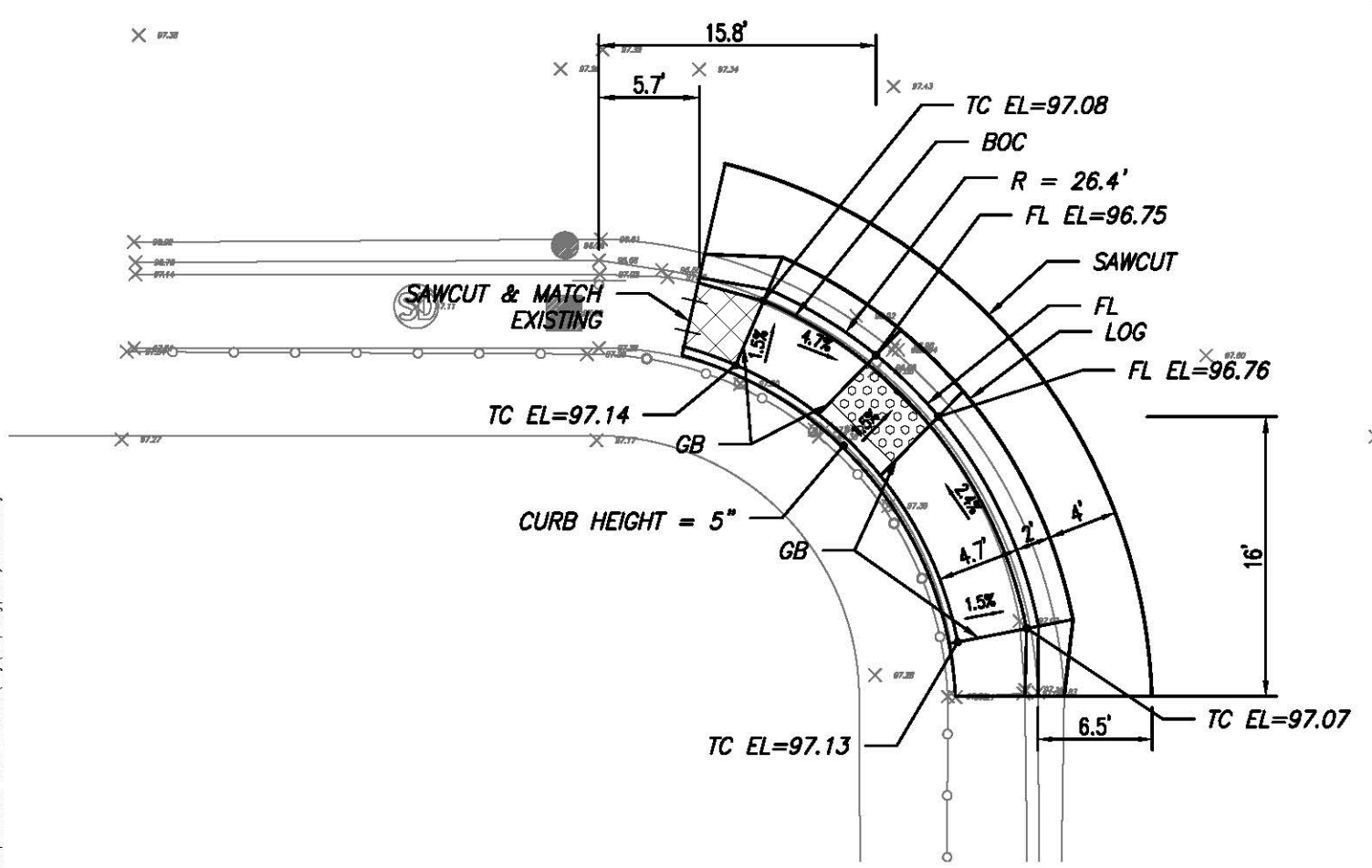


**KELLER STREET**

**THORSEN AVENUE**



SCALE 1:10



NO.	REVISIONS	DATE	APPROVED

**STANISLAUS COUNTY**  
 DEPARTMENT OF PUBLIC WORKS  
 ENGINEERING AND OPERATIONS DIVISION  
 1716 MCKENNA ROAD - MODesto, CA 95308



SYLVAN - MODesto  
 SITE NO. 4  
 IMPROVEMENT PLANS FOR:  
 2018 URBAN PAVEMENT PRESERVATION  
 VARIOUS LOCATIONS  
 STANISLAUS COUNTY, CALIFORNIA

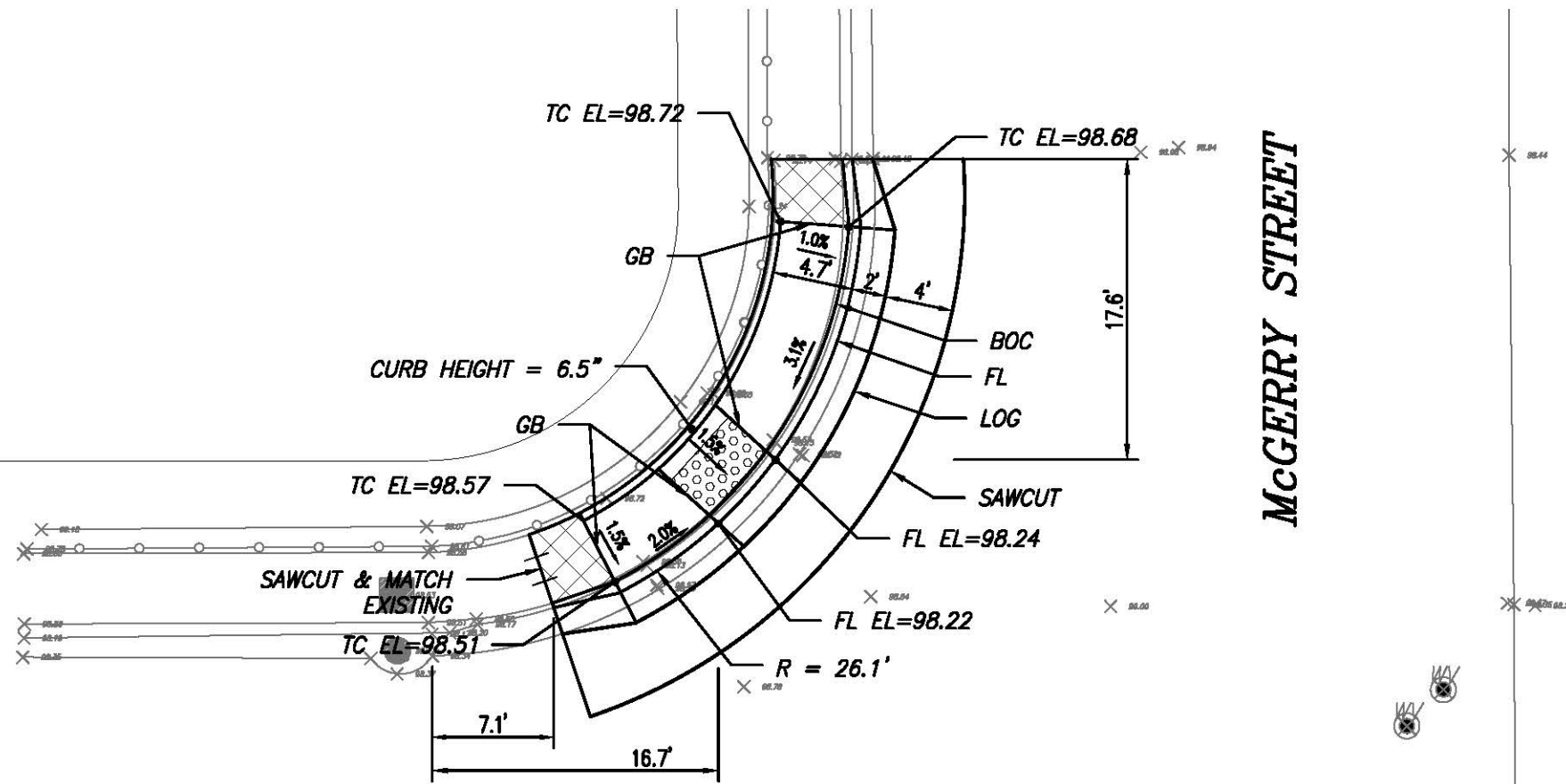


JOB NO. 9835  
 DATE 6-24-2018  
 DR BY STJ  
 CK BY SA  
 SURVEY CH  
 CONST. DL  
 HOZ. SCALE: 10  
 VERT. SCALE: NA

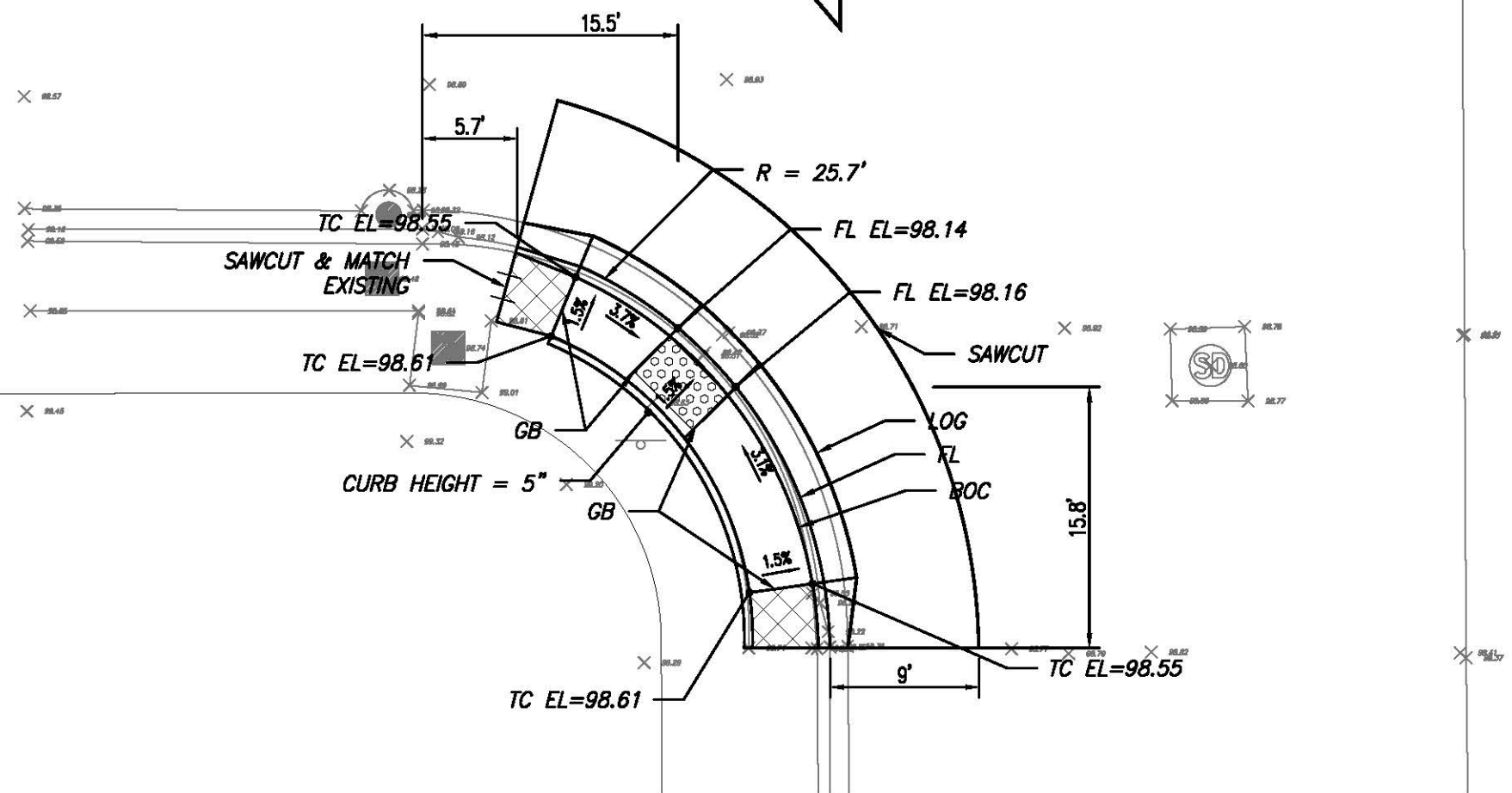
SHEET NUMBER  
**23**  
 OF 60 SHEETS

Jan 24, 2018 - 11:54am  
 L:\Projects\8835 - 2018 - Pavement Preservation\Design\DWG\Working\8835-Sylvan-Pln-01.dwg

SITE NO. 5



THORSEN AVENUE



NO.	DESCRIPTIONS	DATE	APPROVED

STANISLAUS COUNTY  
DEPARTMENT OF PUBLIC WORKS  
ENGINEERING AND OPERATIONS DIVISION  
1716 MCKEAN ROAD - MODESTO, CA 95358



SYLVAN - MODESTO  
SITE NO. 5  
IMPROVEMENT PLANS FOR:  
2018 URBAN PAVEMENT PRESERVATION  
VARIOUS LOCATIONS  
STANISLAUS COUNTY, CALIFORNIA



JOB NO. 9835  
DATE 6-24-2018  
DR BY STN  
CK BY SA  
SURVEY CH  
CONST. DL  
HOZ. SCALE: 10  
VERT. SCALE: NA

SHEET NUMBER  
**24**  
OF 60 SHEETS

Jun 28, 2018 - 11:52am Pavement Preservation\Design\DWG\Working\835-Sylvan-Plan-02.dwg


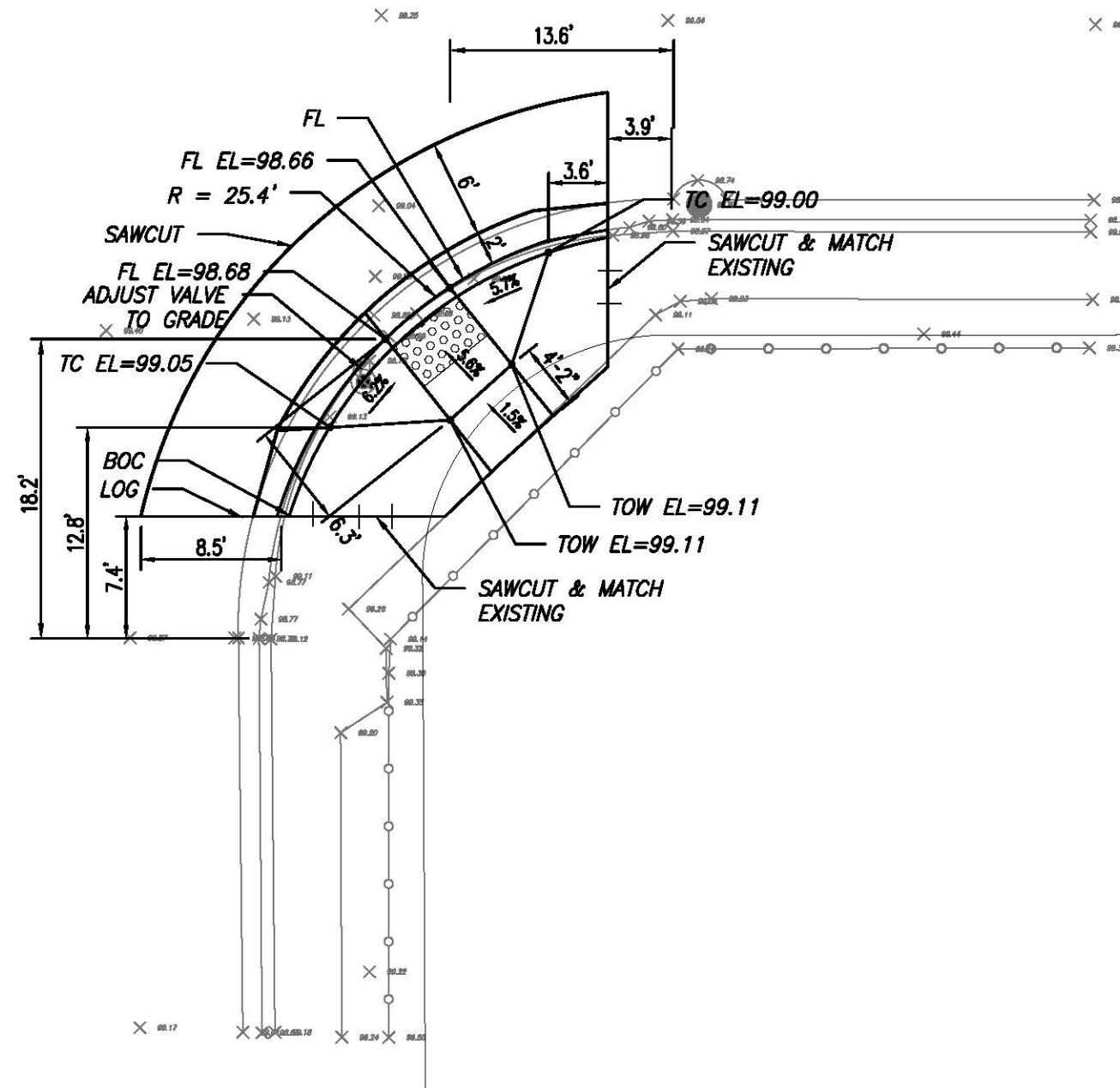


SITE NO. 6

McGERRY STREET

COLIN LANE

SCALE 1:10



NO.	DESCRIPTIONS	DATE	APPROVED

STANISLAUS COUNTY  
 DEPARTMENT OF PUBLIC WORKS  
 ENGINEERING AND OPERATIONS DIVISION  
 1716 MCKEAN ROAD - MODESTO, CA 95358



SYLVAN - MODESTO  
 SITE NO. 6  
 IMPROVEMENT PLANS FOR:  
 2018 URBAN PAVEMENT PRESERVATION  
 VARIOUS LOCATIONS  
 STANISLAUS COUNTY, CALIFORNIA


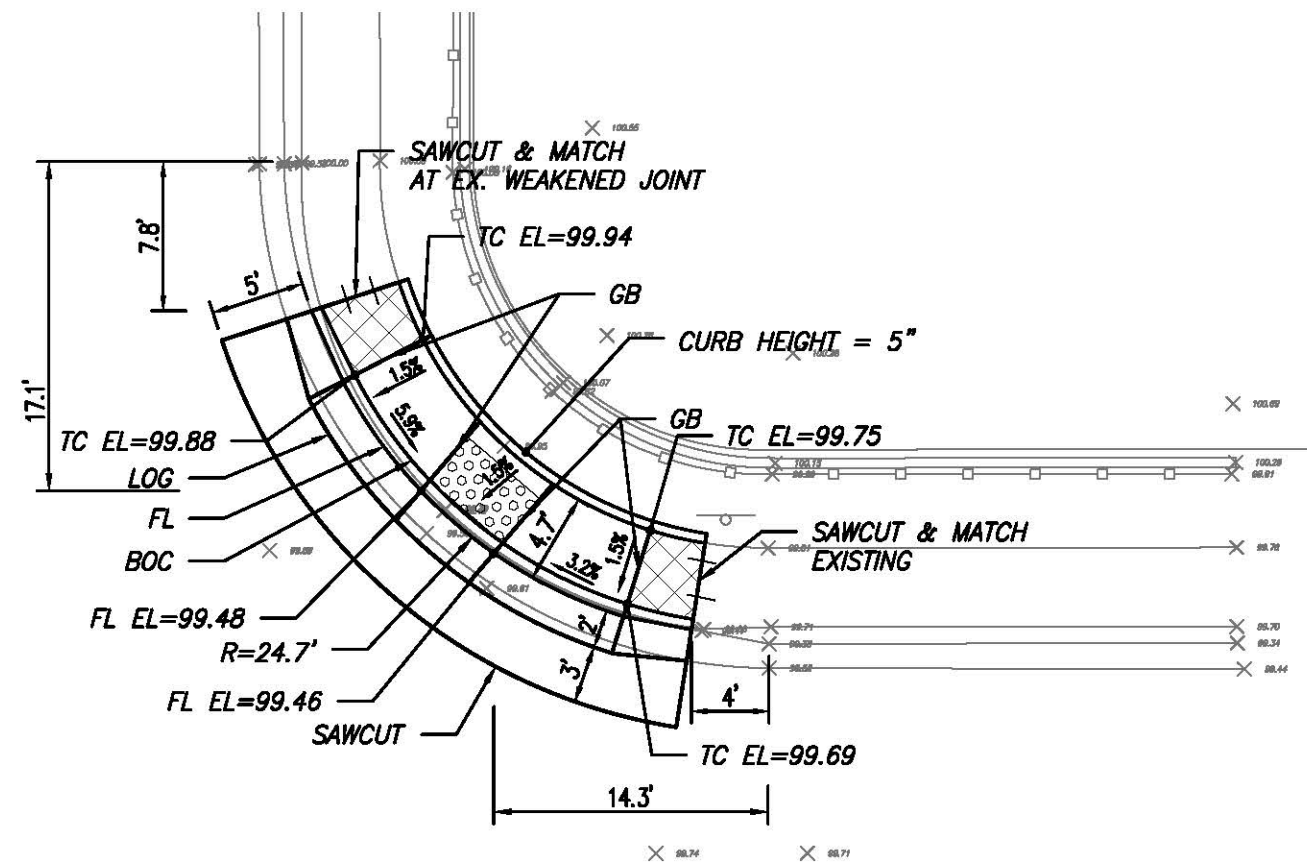
JOB NO. 9835  
 DATE 6-24-2018  
 DR BY STN  
 CK BY SA  
 SURVEY CH  
 CONST. DL  
 HOZ. SCALE: 10  
 VERT. SCALE: NA

SHEET NUMBER  
**25**  
 OF 60 SHEETS

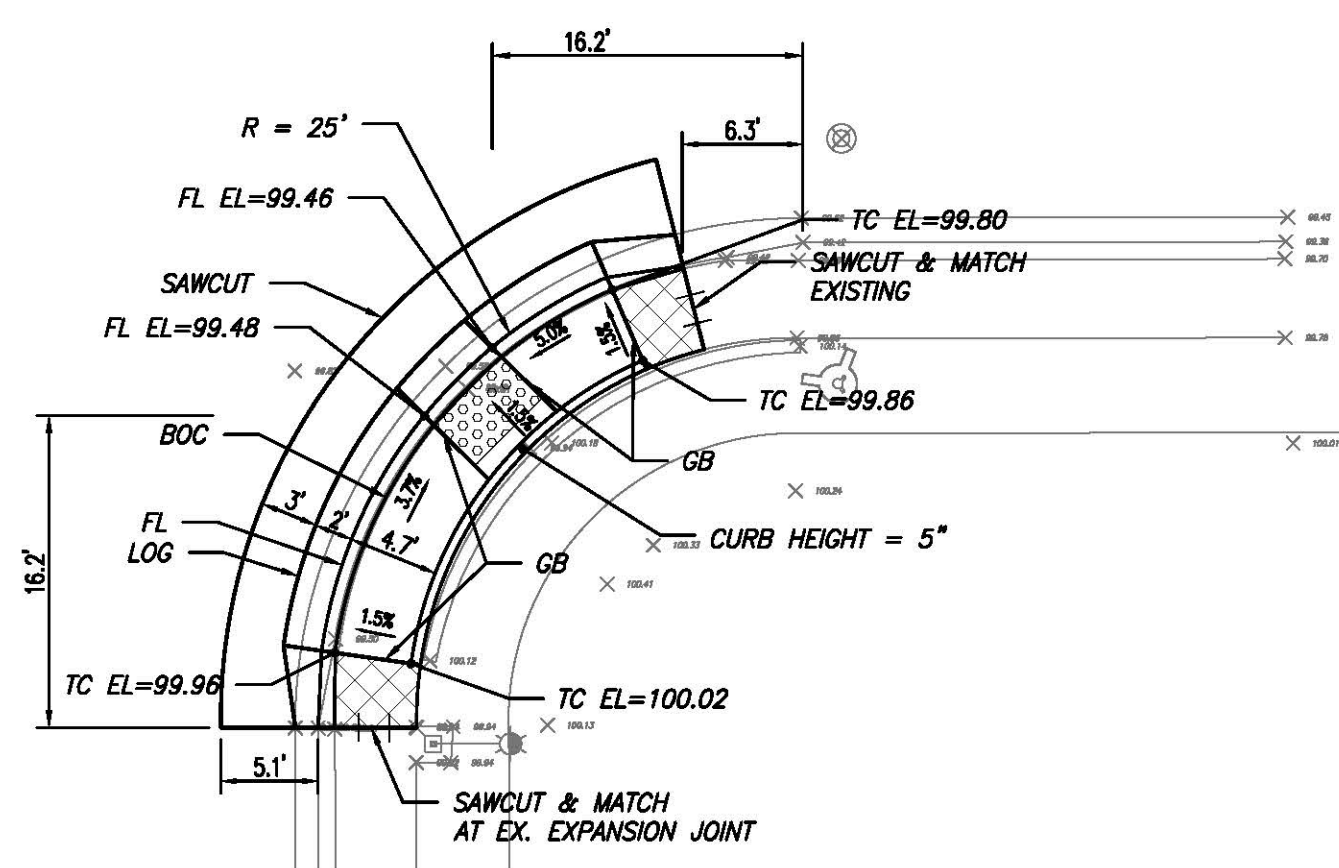
Jan 24, 2018 - 11:52am Pavement Preservation\Design\DWG\Working\835-Sylvan-Plan-02.dwg  
 L:\PROJECTS\835 - 2018 - Pavement Preservation\Design\DWG\Working\835-Sylvan-Plan-02.dwg

SITE NO. 7

BOYCE LANE



FALLON LANE



NO.	DESCRIPTIONS	DATE	APPROVED

**STANISLAUS COUNTY**  
 DEPARTMENT OF PUBLIC WORKS  
 ENGINEERING AND OPERATIONS DIVISION  
 1776 MCKENNA ROAD - MODESTO, CA 95358



SYLVAN-MODESTO  
 SITE NO. 7  
 IMPROVEMENT PLANS FOR:  
 2018 URBAN PAVEMENT PRESERVATION  
 VARIOUS LOCATIONS  
 STANISLAUS COUNTY, CALIFORNIA

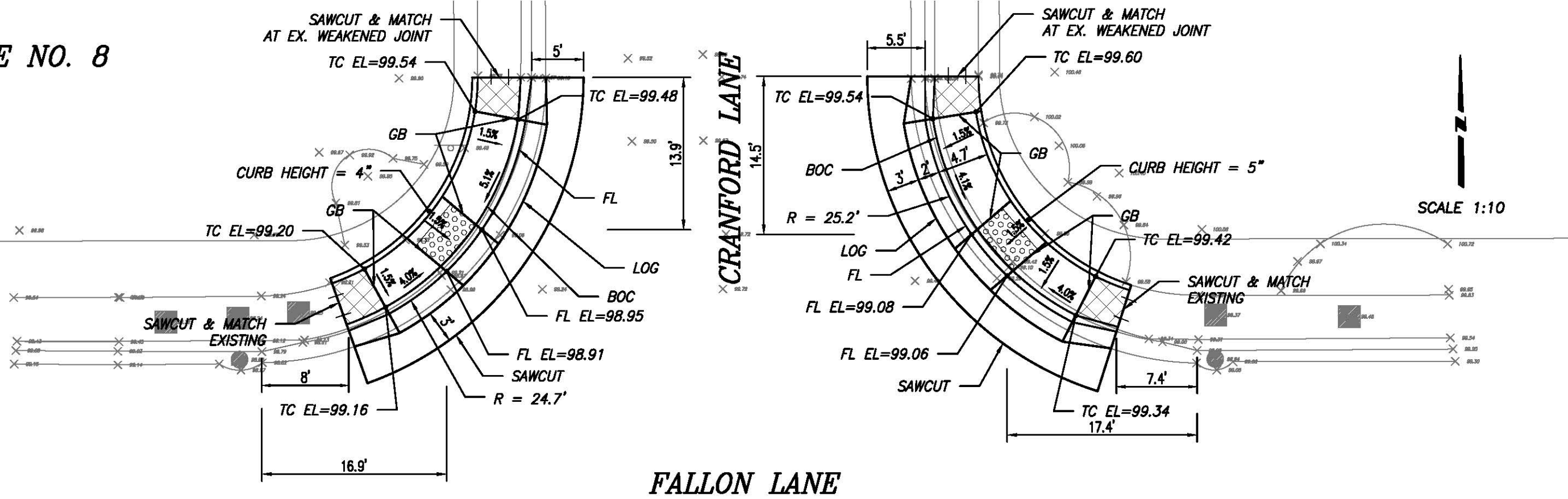


JOB NO. 9835  
 DATE 6-24-2018  
 DR BY STN  
 CK BY SA  
 SURVEY CH  
 CONST. DL  
 HOZ. SCALE: 10  
 VERT. SCALE: NA

SHEET NUMBER  
**26**  
 OF 60 SHEETS

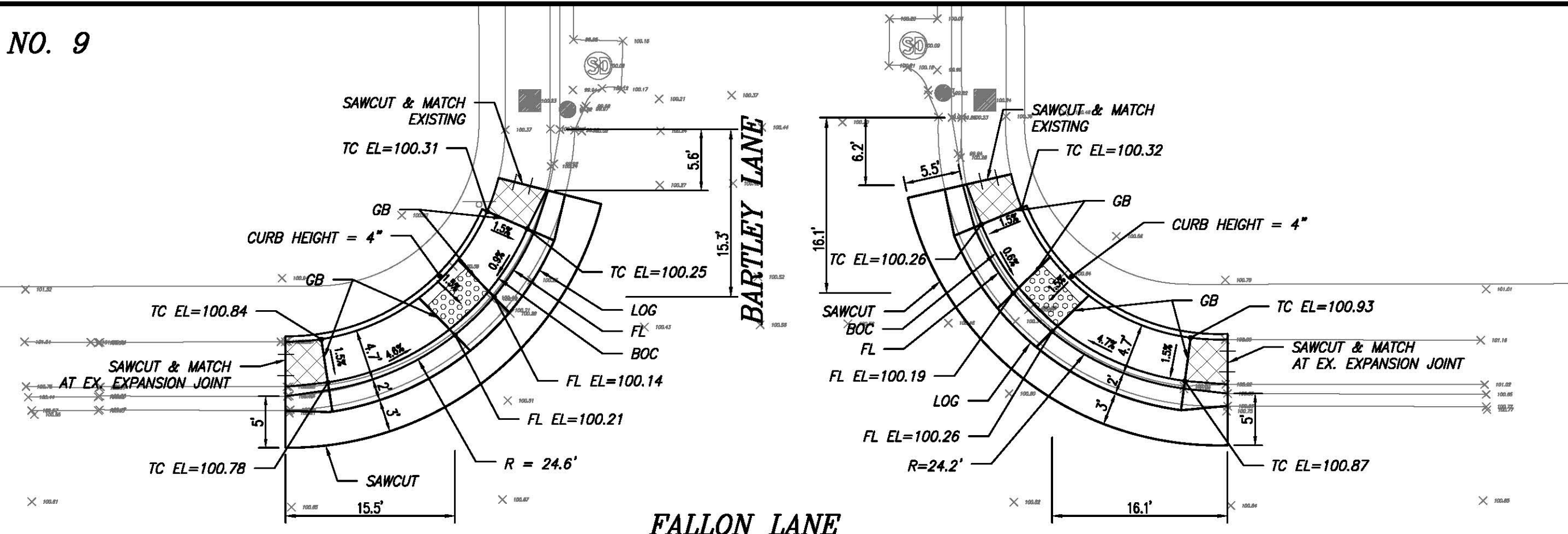
Jan 24, 2018 - 11:58am  
 L:\PROJECTS\8835 - 2018 - Pavement Preservation\Design\DWG\Working\8835-Sylvan-Plan-03.dwg

**SITE NO. 8**



**FALLON LANE**

**SITE NO. 9**



**FALLON LANE**



NO.	DESCRIPTIONS	DATE	APPROVED

**STANISLAUS COUNTY**  
 DEPARTMENT OF PUBLIC WORKS  
 ENGINEERING AND OPERATIONS DIVISION  
 1716 MCKENNA ROAD - MODESTO, CA 95358



SYLVAN-MODESTO  
 SITE NO. 8 & 9  
 IMPROVEMENT PLANS FOR:  
 2018 URBAN PAVEMENT PRESERVATION  
 VARIOUS LOCATIONS  
 STANISLAUS COUNTY, CALIFORNIA

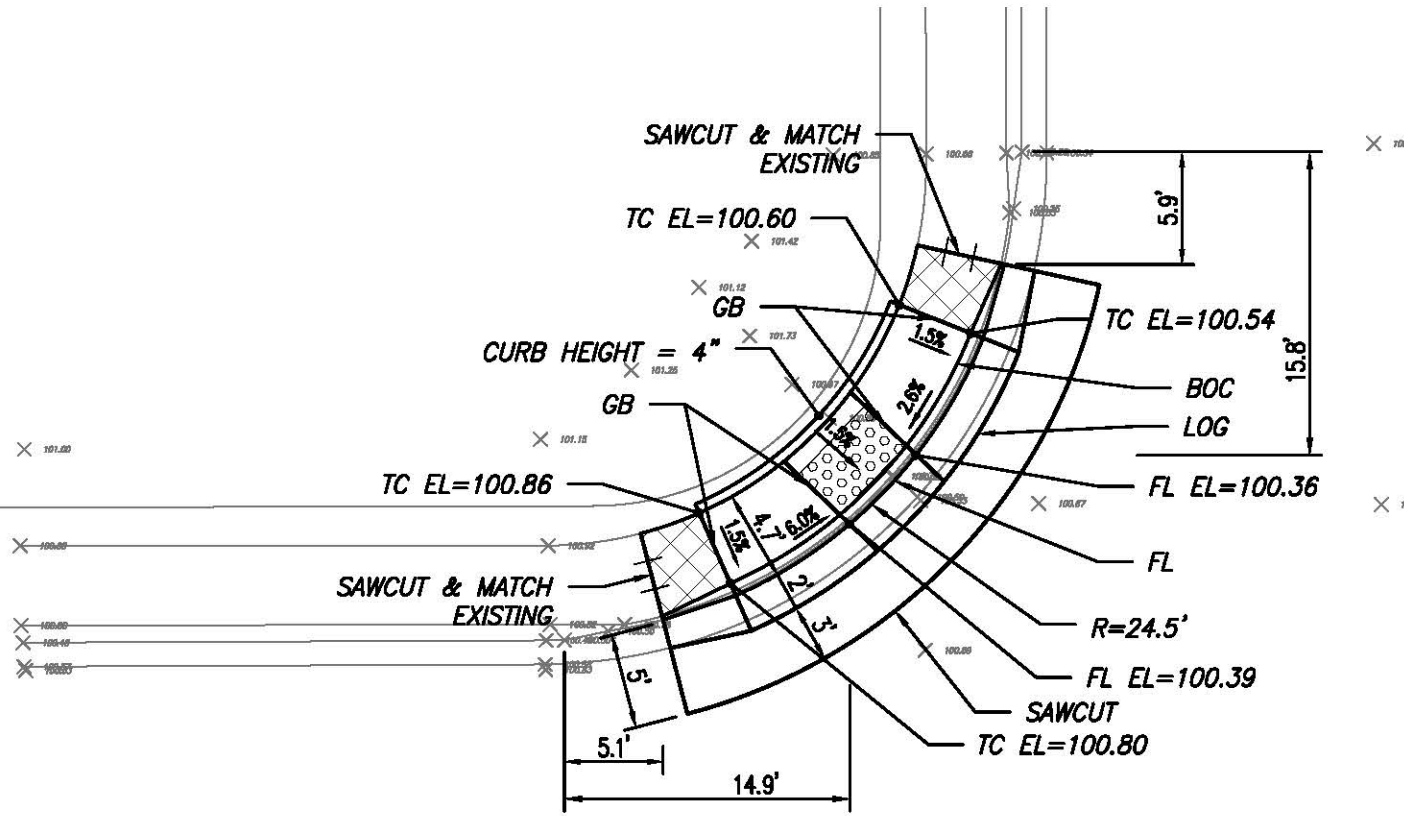


JOB NO. 9835  
 DATE 6-24-2018  
 DR BY STN  
 CK BY SA  
 SURVEY CH  
 CONST. DL  
 HOZ. SCALE: 10  
 VERT. SCALE: NA

SHEET NUMBER  
**27**  
 OF 60 SHEETS

Jan. 28, 2018 - 11:56am  
 L:\Projects\9835 - 2018 - Pavement Preservation\Design\DWG\Working\9835-Sylvan-Plan-03.dwg

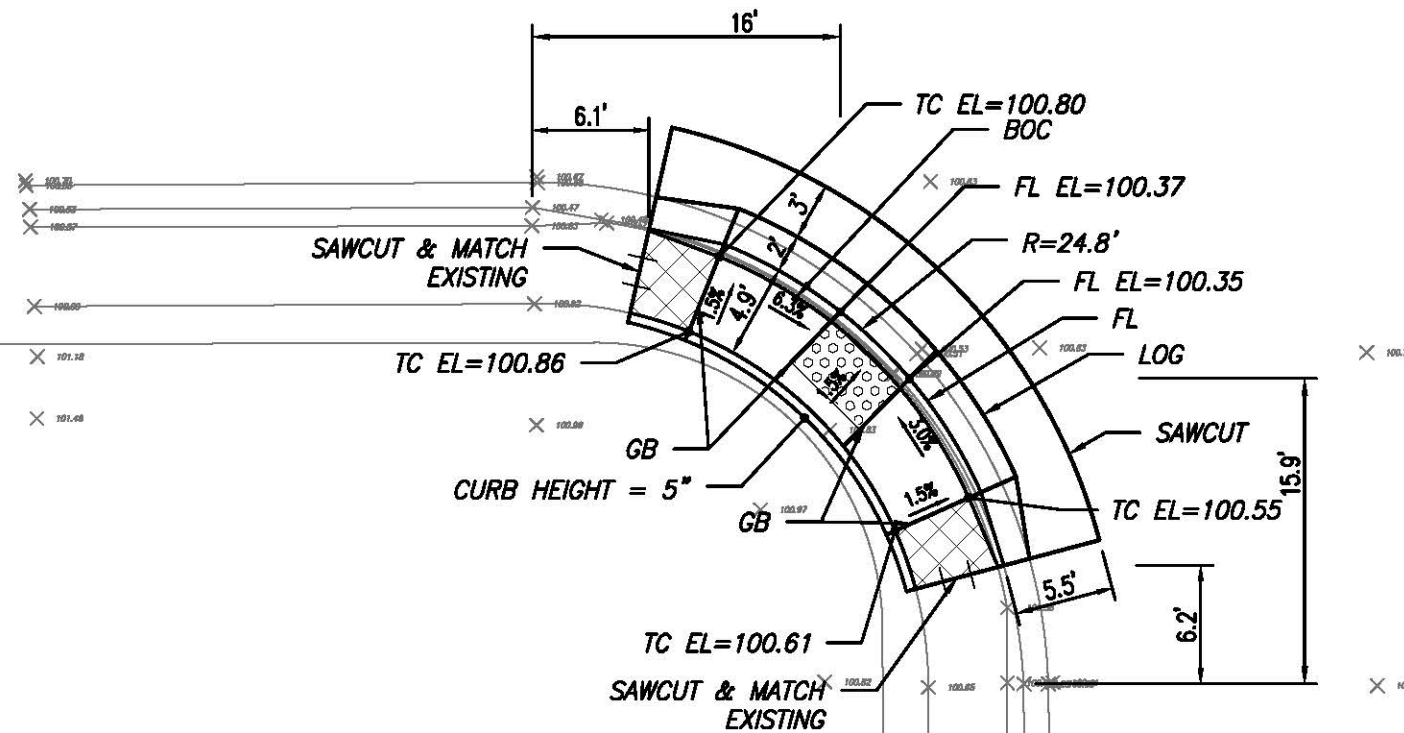
**SITE NO. 10**



**BARTLEY COURT**

**BARTLEY LANE**

SCALE 1:10



NO.	DESCRIPTIONS	DATE	APPROVED

**STANISLAUS COUNTY**  
 DEPARTMENT OF PUBLIC WORKS  
 ENGINEERING AND OPERATIONS DIVISION  
 1776 MCKEAN ROAD - MODESTO, CA 95358



SYLVAN-MODESTO  
 SITE NO. 10  
 IMPROVEMENT PLANS FOR:  
 2018 URBAN PAVEMENT PRESERVATION  
 VARIOUS LOCATIONS  
 STANISLAUS COUNTY, CALIFORNIA

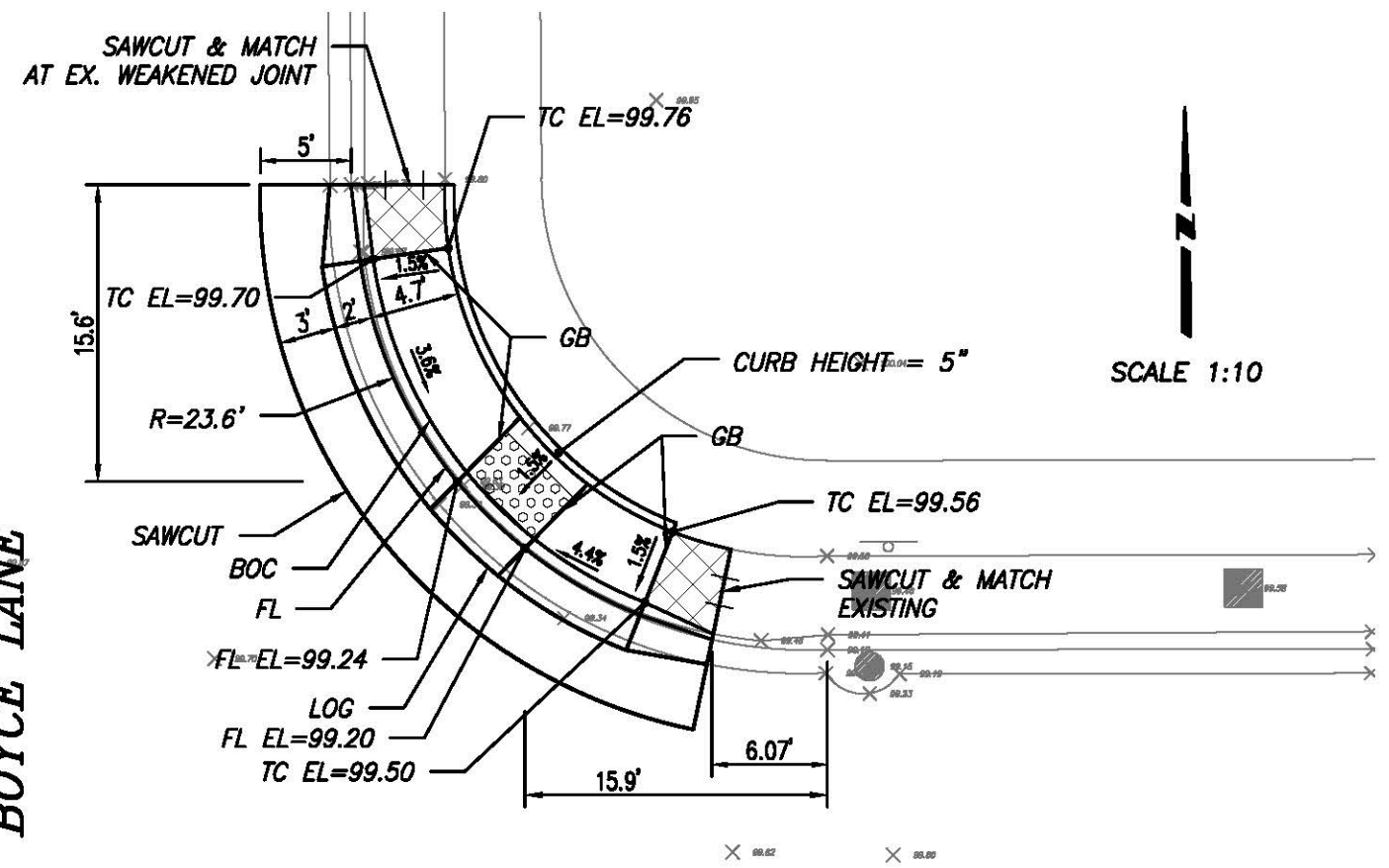
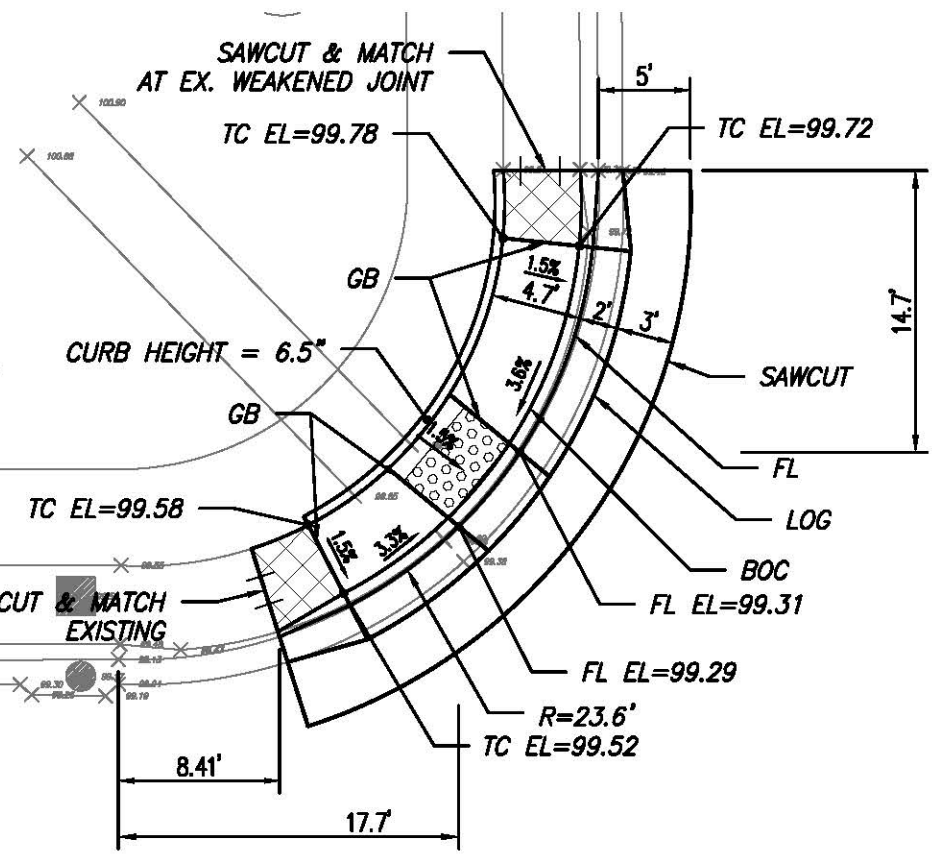


JOB NO. 9835  
 DATE 6-24-2018  
 DR BY STN  
 CK BY SA  
 SURVEY CH  
 CONST. DL  
 HOZ. SCALE: 10  
 VERT. SCALE: NA

SHEET NUMBER  
**28**  
 OF 60 SHEETS

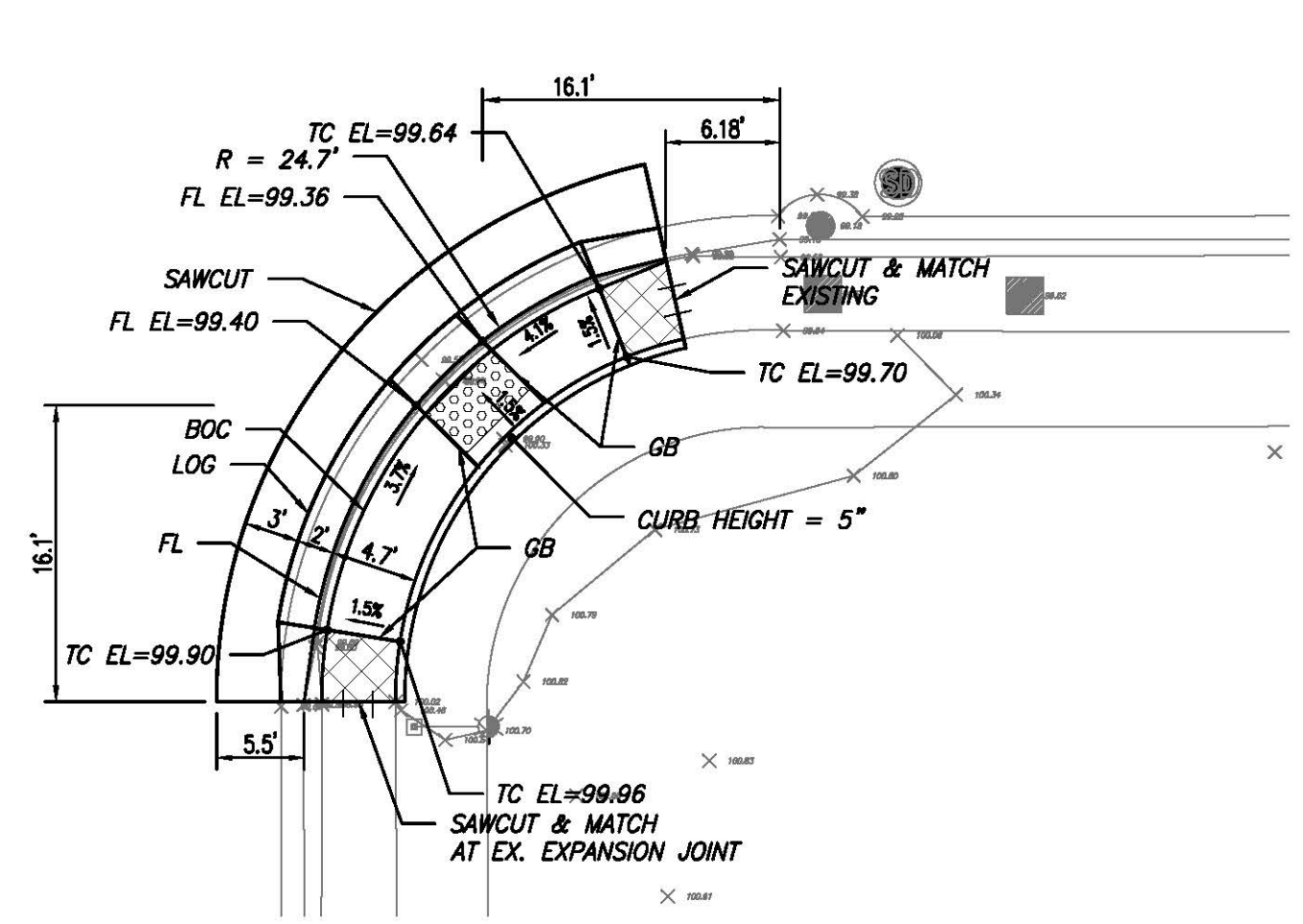
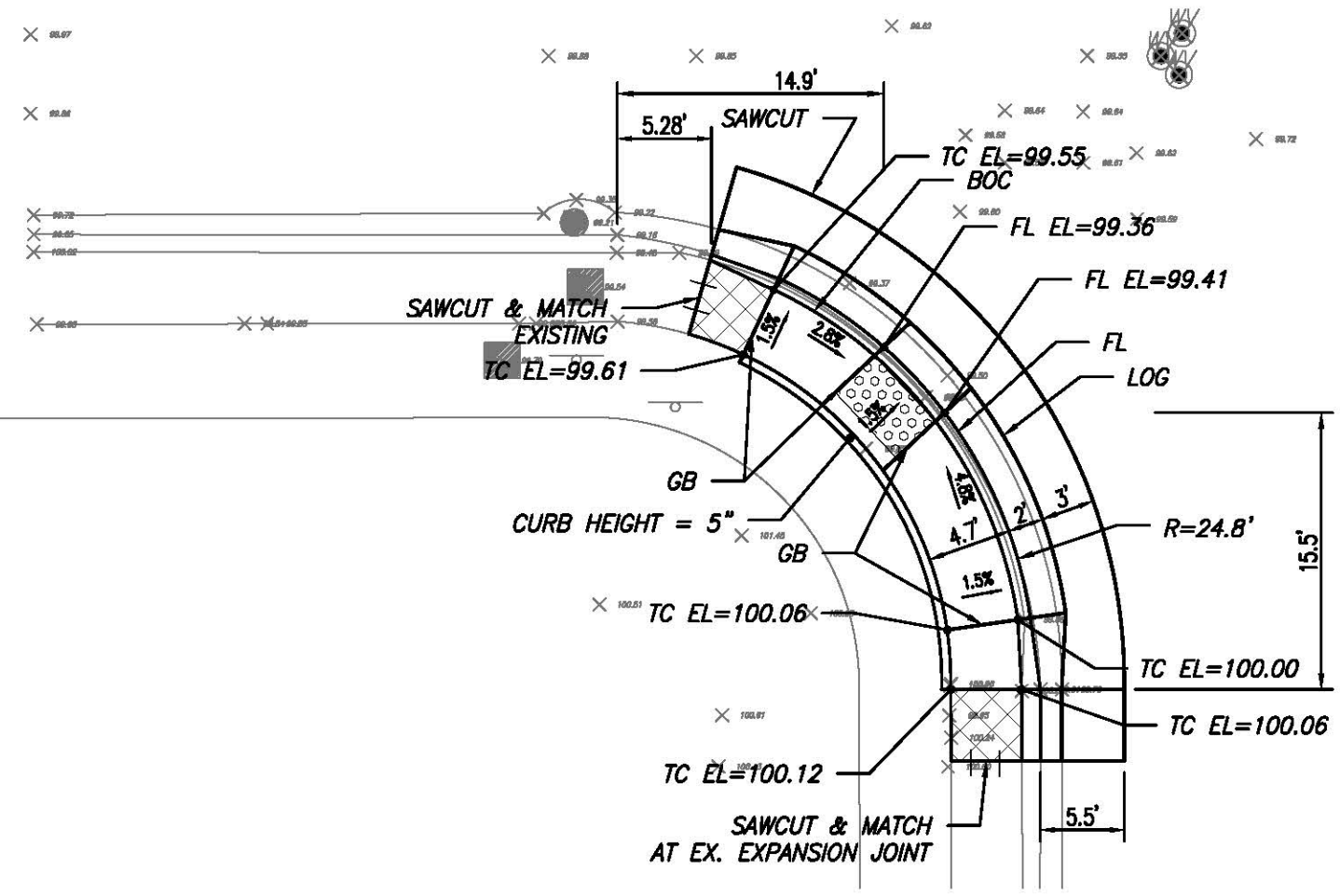
Jun 28, 2018 - 11:58am Pavement Preservation\Design\DWG\Working\835-Sylvan-Plan-03.dwg

**SITE NO. 11**



**BOYCE LANE**

**FAIRINGTON LANE**



SCALE 1:10



NO.	DESCRIPTIONS	DATE	APPROVED

**STANISLAUS COUNTY**  
 DEPARTMENT OF PUBLIC WORKS  
 ENGINEERING AND OPERATIONS DIVISION  
 1716 MCKEAN ROAD - MODesto, CA 95308



SYLVAN-MODESTO  
 SITE NO. 11  
 IMPROVEMENT PLANS FOR:  
 2018 PAVEMENT PRESERVATION  
 VARIOUS LOCATIONS  
 STANISLAUS COUNTY, CALIFORNIA



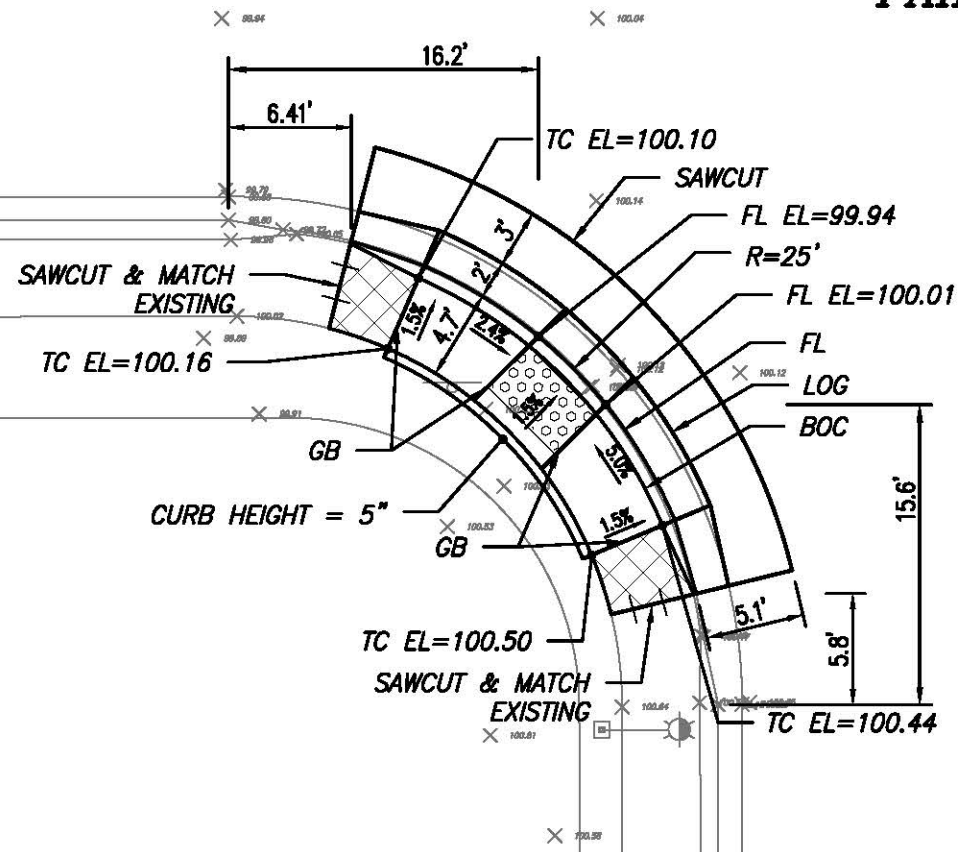
JOB NO. 9835  
 DATE 6-24-2018  
 DR BY STN  
 CK BY SA  
 SURVEY CH  
 CONST. DL  
 HOZ. SCALE: 10  
 VERT. SCALE: NA

SHEET NUMBER  
**29**  
 OF 60 SHEETS

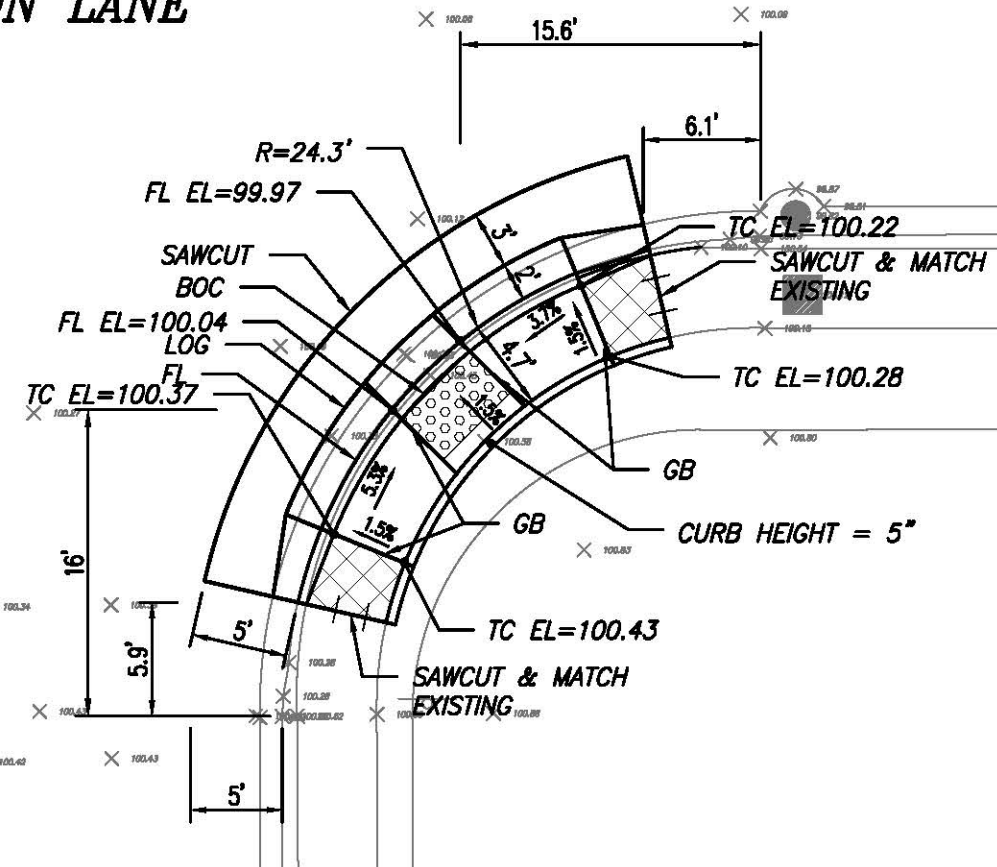
Jan 28, 2018 - 12:50pm  
 L:\Projects\8835 - 2018 - Pavement Preservation\Design\DWG\Working\8835-Sysm-Plan-04.dwg

SITE NO. 12

FAIRINGTON LANE



CRANFORD LANE



SCALE 1:10



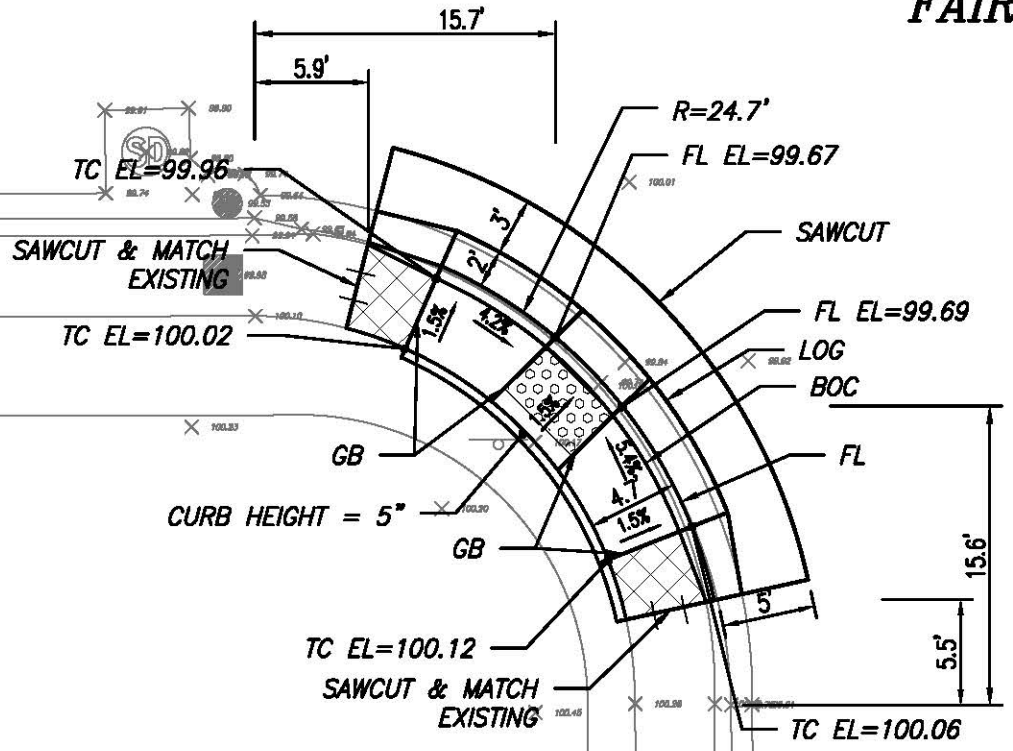
NO.	DESCRIPTIONS	DATE	APPROVED

STANISLAUS COUNTY  
DEPARTMENT OF PUBLIC WORKS  
ENGINEERING AND OPERATIONS DIVISION  
1716 MCKENNA ROAD - MODESTO, CA 95358

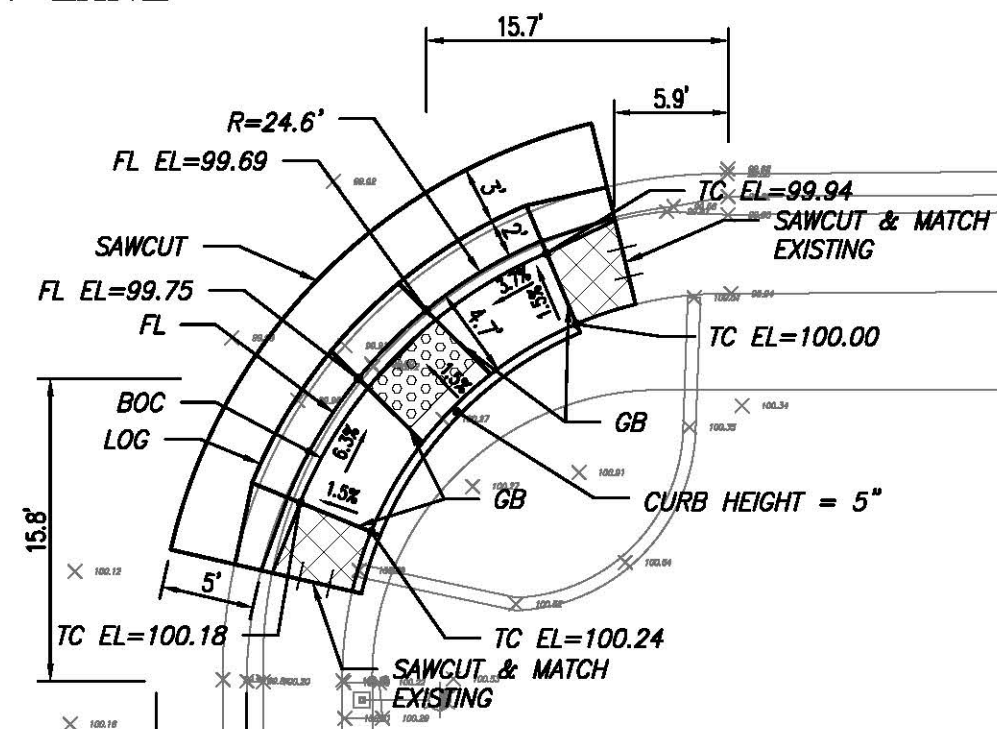


SITE NO. 13

FAIRINGTON LANE



BARTLEY LANE



Jan 24, 2018 - 12:50pm  
L:\Projects\8835 - 2018 - Pavement Preservation\Design\DWG\Working\8835-Sytem-Plan-04.dwg

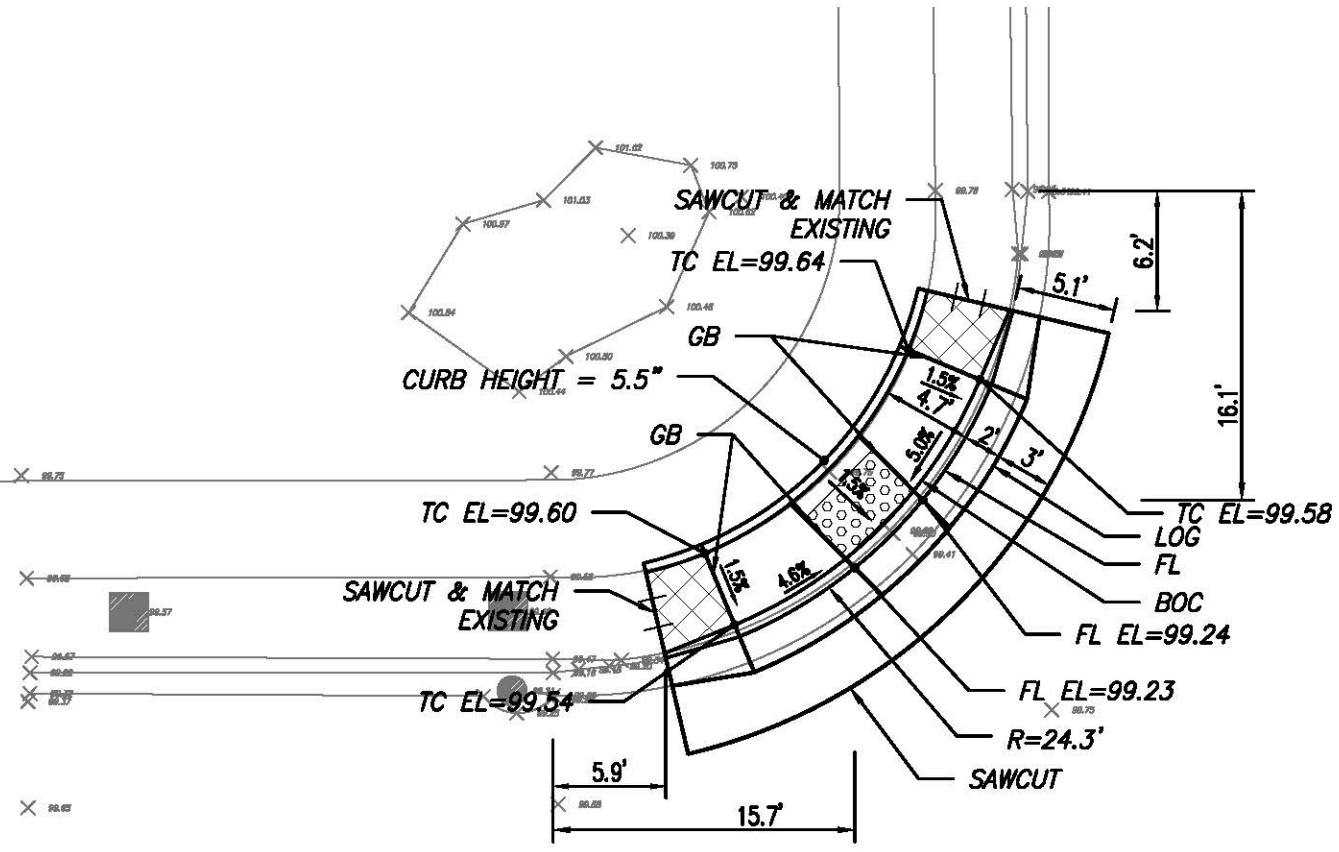
SYLVAN-MODESTO  
SITE 12 & 13  
IMPROVEMENT PLANS FOR  
2018 PAVEMENT PRESERVATION  
VARIOUS LOCATIONS  
STANISLAUS COUNTY, CALIFORNIA



JOB NO. 9835  
DATE 6-24-2018  
DR BY STN  
CK BY SA  
SURVEY CH  
CONST. DL  
HOZ. SCALE: 10  
VERT. SCALE: NA

SHEET NUMBER  
**30**  
OF 60 SHEETS

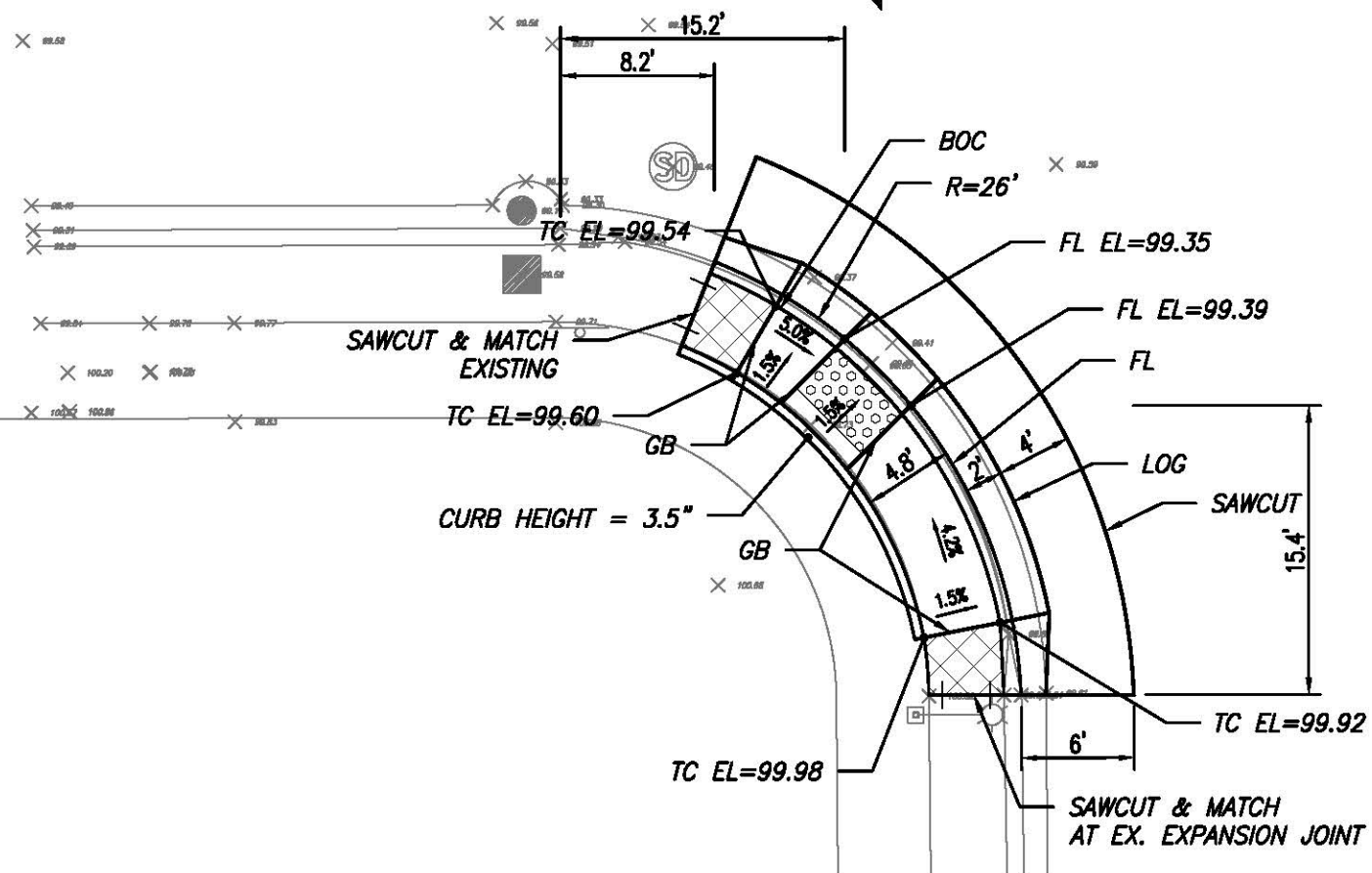
**SITE NO. 14**



**FAIRINGTON LANE**

**SELBY LANE**

SCALE 1:10



NO.	REVISIONS	DATE	APPROVED

**STANISLAUS COUNTY**  
 DEPARTMENT OF PUBLIC WORKS  
 ENGINEERING AND OPERATIONS DIVISION  
 1716 MCKENNA ROAD - MODESTO, CA 95358



SYLVAN-MODESTO  
 SITE NO. 14  
 IMPROVEMENT PLANS FOR:  
 2018 PAVEMENT PRESERVATION  
 VARIOUS LOCATIONS  
 STANISLAUS COUNTY, CALIFORNIA



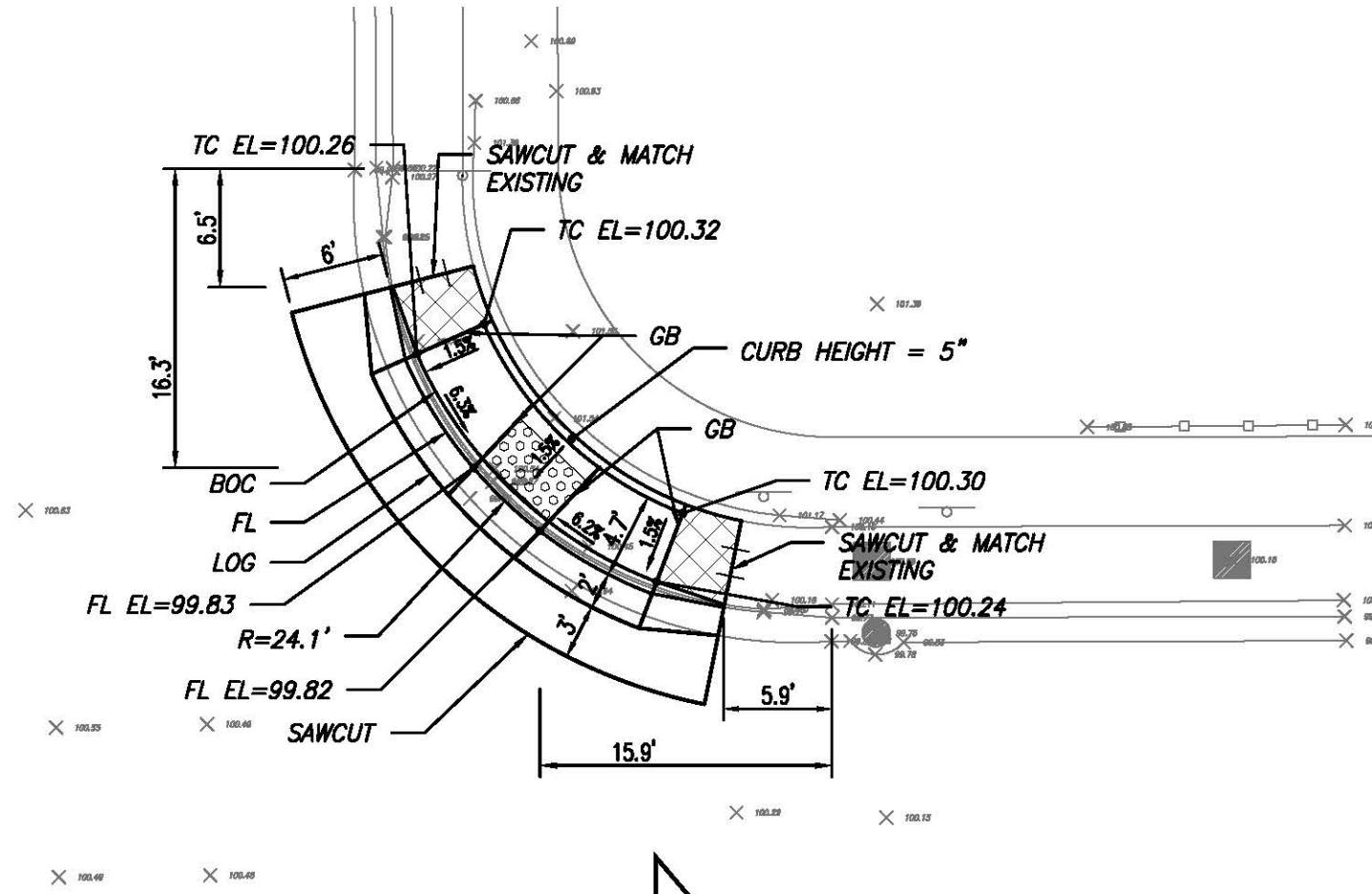
JOB NO. 9835  
 DATE 6-24-2018  
 DR BY STN  
 CK BY SA  
 SURVEY CH  
 CONST. DL  
 HOZ. SCALE: 10  
 VERT. SCALE: NA

SHEET NUMBER  
**31**  
 OF 60 SHEETS


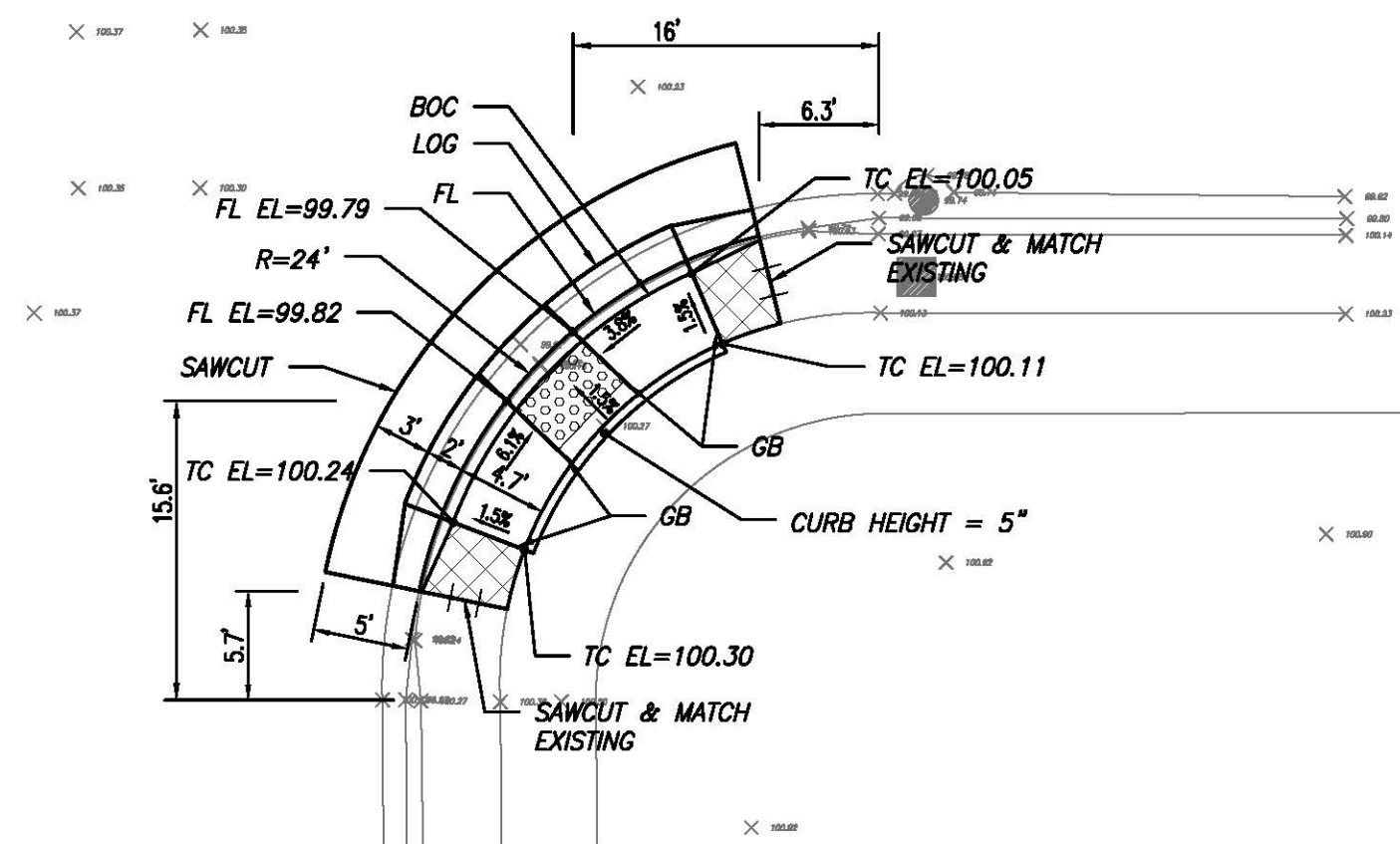
Jan 24, 2018 - 12:50pm  
 L:\PROJECTS\8835 - 2018 - Pavement Preservation\Design\DWG\Working\8835-Sylvan-Plan-04.dwg

SITE NO. 15

BOYCE LANE



ELDER LANE

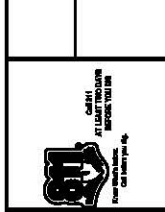


NO.	DESCRIPTIONS	DATE	APPROVED

**STANISLAUS COUNTY**  
 DEPARTMENT OF PUBLIC WORKS  
 ENGINEERING AND OPERATIONS DIVISION  
 1716 MCKEAN ROAD - MODesto, CA 95308



SYLVAN-MODESTO  
 SITE NO. 15  
 IMPROVEMENT PLANS FOR:  
 2018 PAVEMENT PRESERVATION  
 VARIOUS LOCATIONS  
 STANISLAUS COUNTY, CALIFORNIA



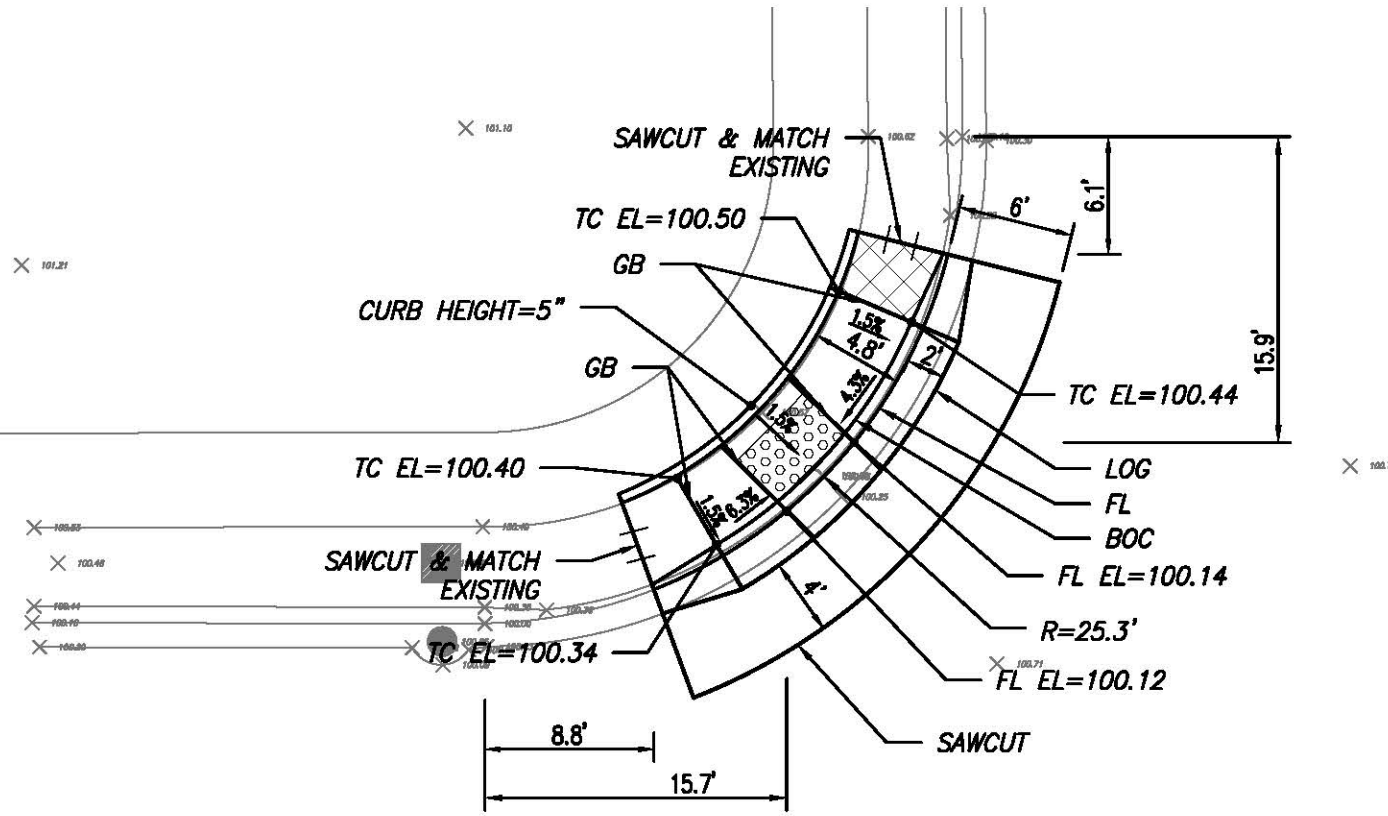
JOB NO. 9835  
 DATE: 6-24-2018  
 DR BY: STN  
 CK BY: SA  
 SURVEY CH:  
 CONST. DL:  
 HOZ. SCALE: 10  
 VERT. SCALE: NA

SHEET NUMBER  
**32**  
 OF 60 SHEETS

Jan 24, 2018 - 12:52 pm  
 L:\Projects\8835 - 2018 - Pavement Preservation\Design\DWG\Working\8835-Syvan-Plan-05.dwg



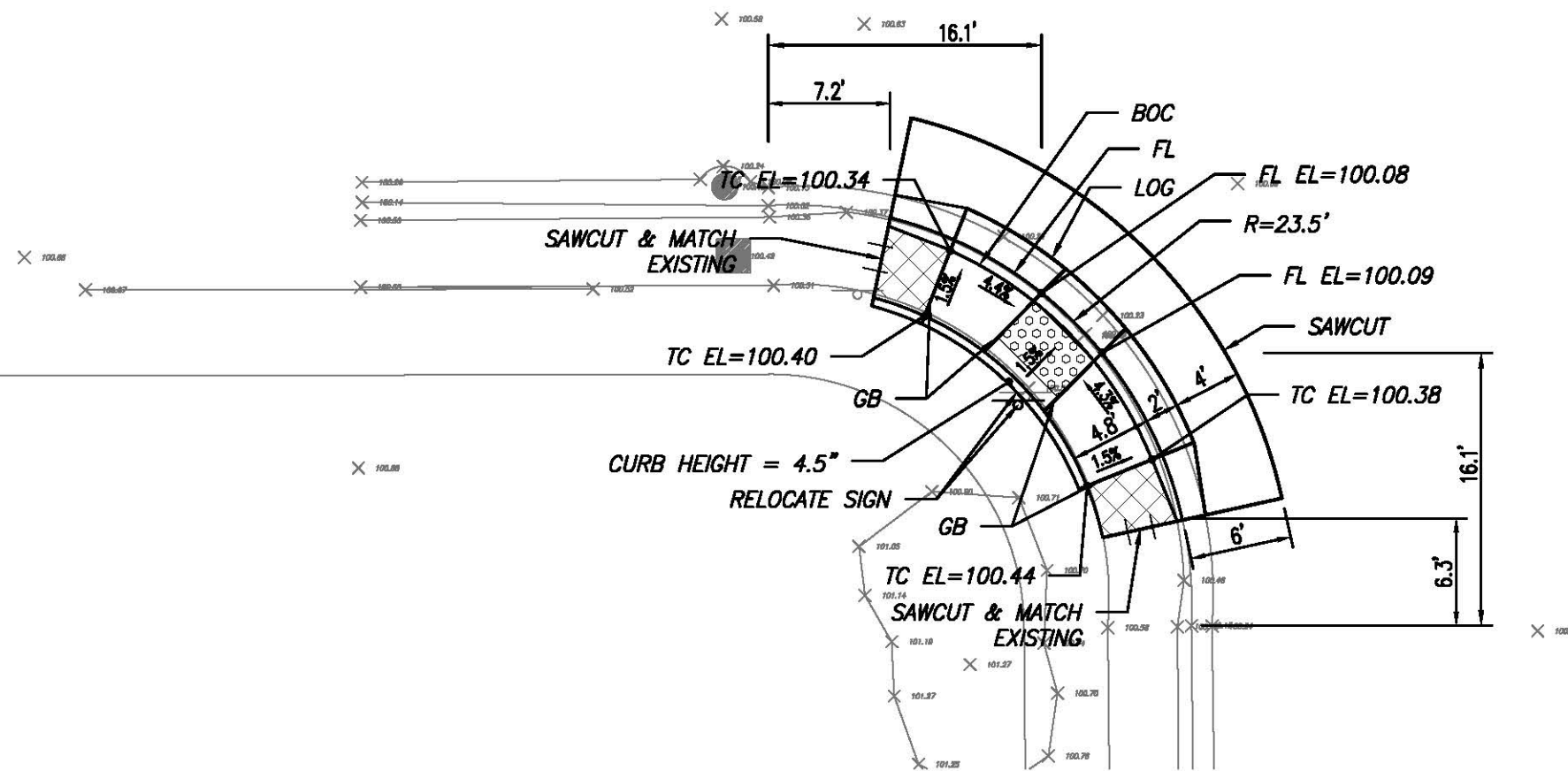
**SITE NO. 16**



**ELDER LANE**

**SELBY LANE**

SCALE 1:10



NO.	DESCRIPTIONS	DATE	APPROVED

**STANISLAUS COUNTY**  
 DEPARTMENT OF PUBLIC WORKS  
 ENGINEERING AND OPERATIONS DIVISION  
 1776 MCKENNA ROAD - MODesto, CA 95358



SYLVAN-MODESTO  
 SITE NO. 16  
 IMPROVEMENT PLANS FOR:  
 2018 PAVEMENT PRESERVATION  
 VARIOUS LOCATIONS  
 STANISLAUS COUNTY, CALIFORNIA



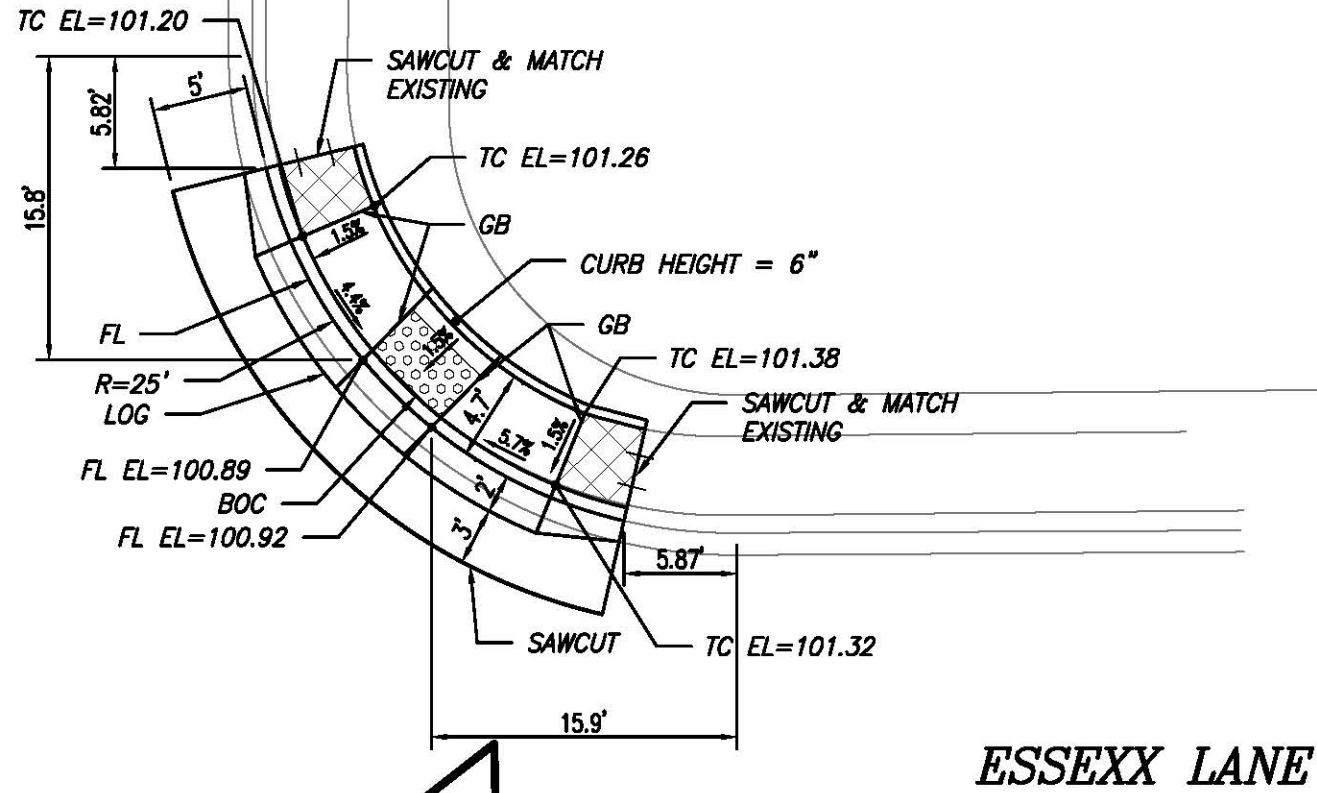
JOB NO. 9835  
 DATE 6-24-2018  
 DR BY STN  
 CK BY SA  
 SURVEY CH  
 CONST. DL  
 HOZ. SCALE: 10  
 VERT. SCALE: NA

SHEET NUMBER  
**33**  
 OF 60 SHEETS

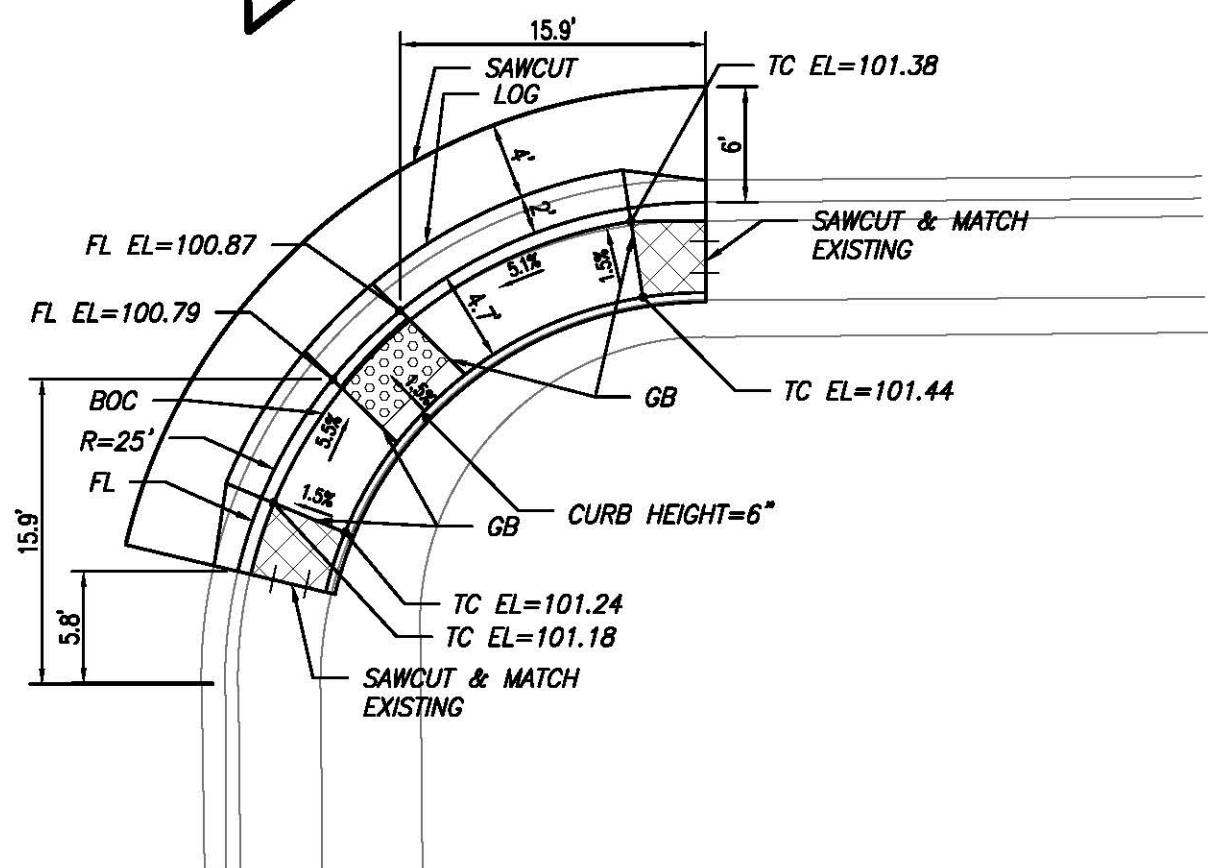
Jun 28, 2018 - 12:02pm  
 L:\PROJECTS\8835 - 2018 - Pavement Preservation\Drawings\8835-Sylvan-Plan-05.dwg

SITE NO. 17

SELBY LANE



SCALE 1:10



NO.	DESCRIPTIONS	DATE	APPROVED

STANISLAUS COUNTY  
DEPARTMENT OF PUBLIC WORKS  
ENGINEERING AND OPERATIONS DIVISION  
1776 MCKENNA ROAD - MODESTO, CA 95358



SYLVAN-MODESTO  
SITE NO. 17  
IMPROVEMENT PLANS FOR:  
2018 URBAN PAVEMENT PRESERVATION  
VARIOUS LOCATIONS  
STANISLAUS COUNTY, CALIFORNIA

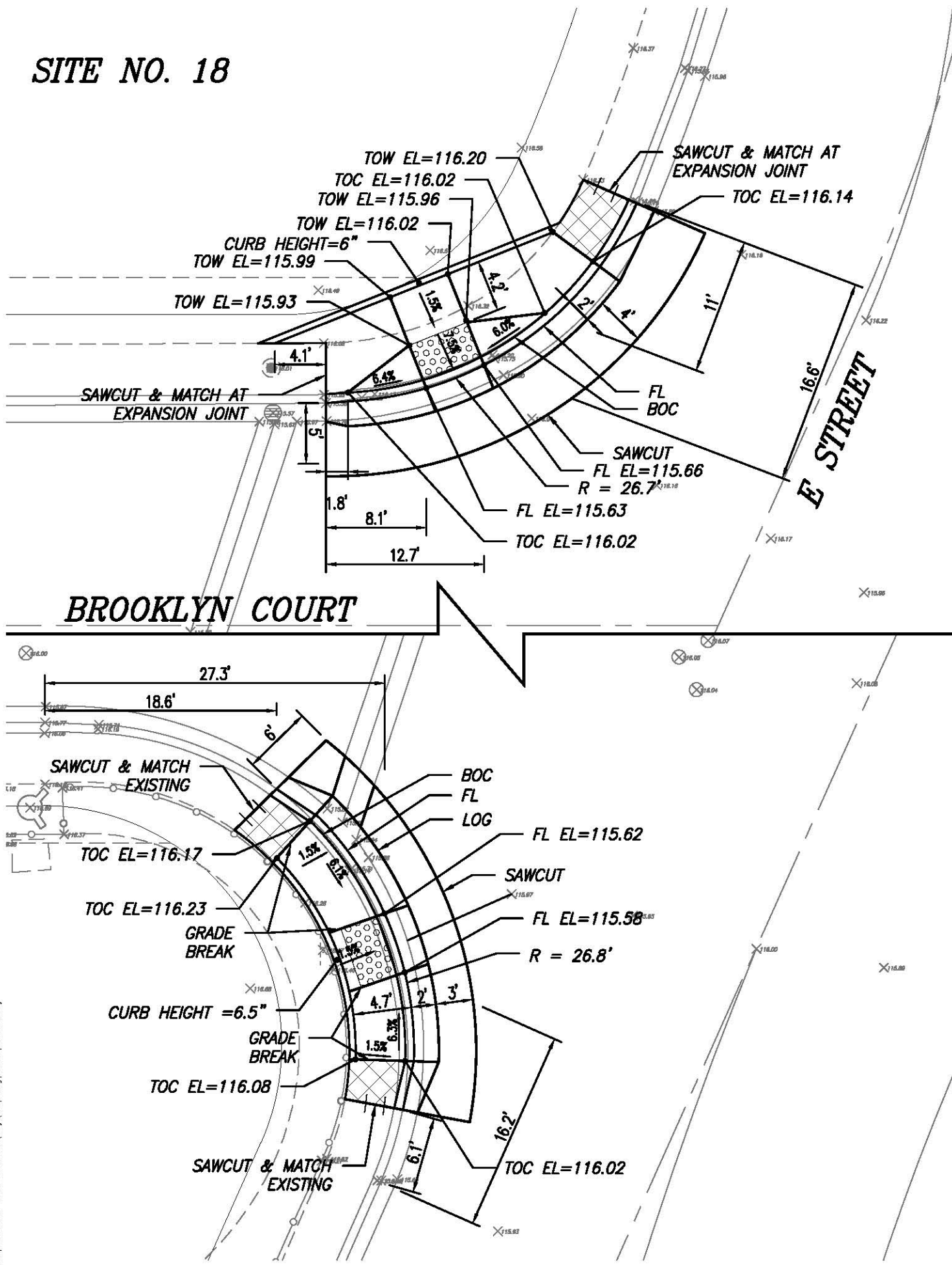


JOB NO. 9835  
DATE: 6-24-2018  
DR BY: STN  
CK BY: SA  
SURVEY: CH  
CONST.: DL  
HOZ. SCALE: 10  
VERT. SCALE: NA

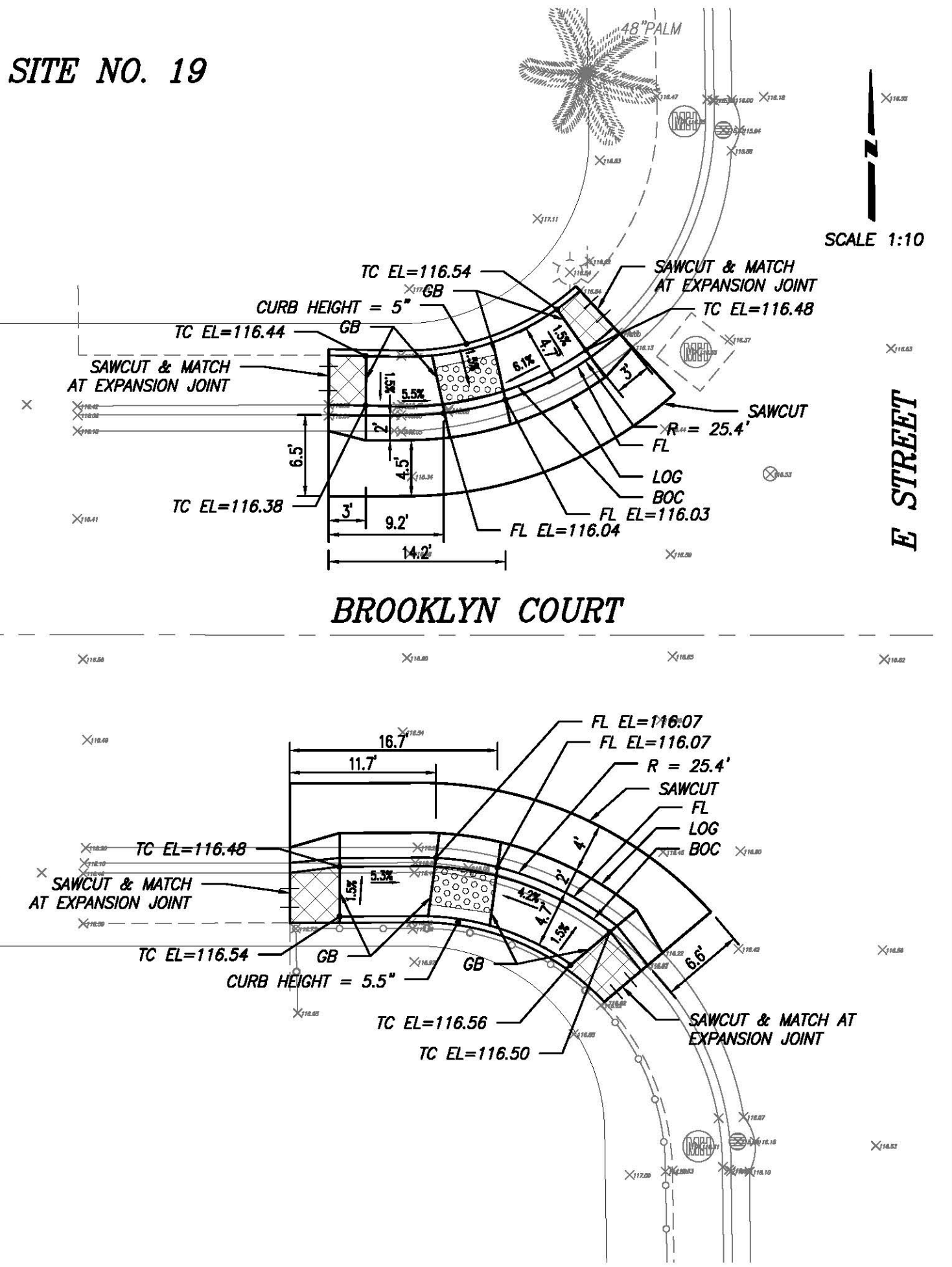
SHEET NUMBER  
**34**  
OF 60 SHEETS

Jan 24, 2018 - 12:02pm  
L:\Projects\8835 - 2018 - Pavement Preservation\Design\DWG\Working\8835-Sylvan-Plan-Selby-East.dwg

**SITE NO. 18**



**SITE NO. 19**



SCALE 1:10



NO.	DESCRIPTIONS	DATE	APPROVED

**STANISLAUS COUNTY**  
 DEPARTMENT OF PUBLIC WORKS  
 ENGINEERING AND OPERATIONS DIVISION  
 1716 MCKENNA ROAD - MODESTO, CA 95358



EMPIRE - MODESTO  
 SITE NO. 18 & 19  
 IMPROVEMENT PLANS FOR:  
 2018 URBAN PAVEMENT PRESERVATION  
 VARIOUS LOCATIONS  
 STANISLAUS COUNTY, CALIFORNIA

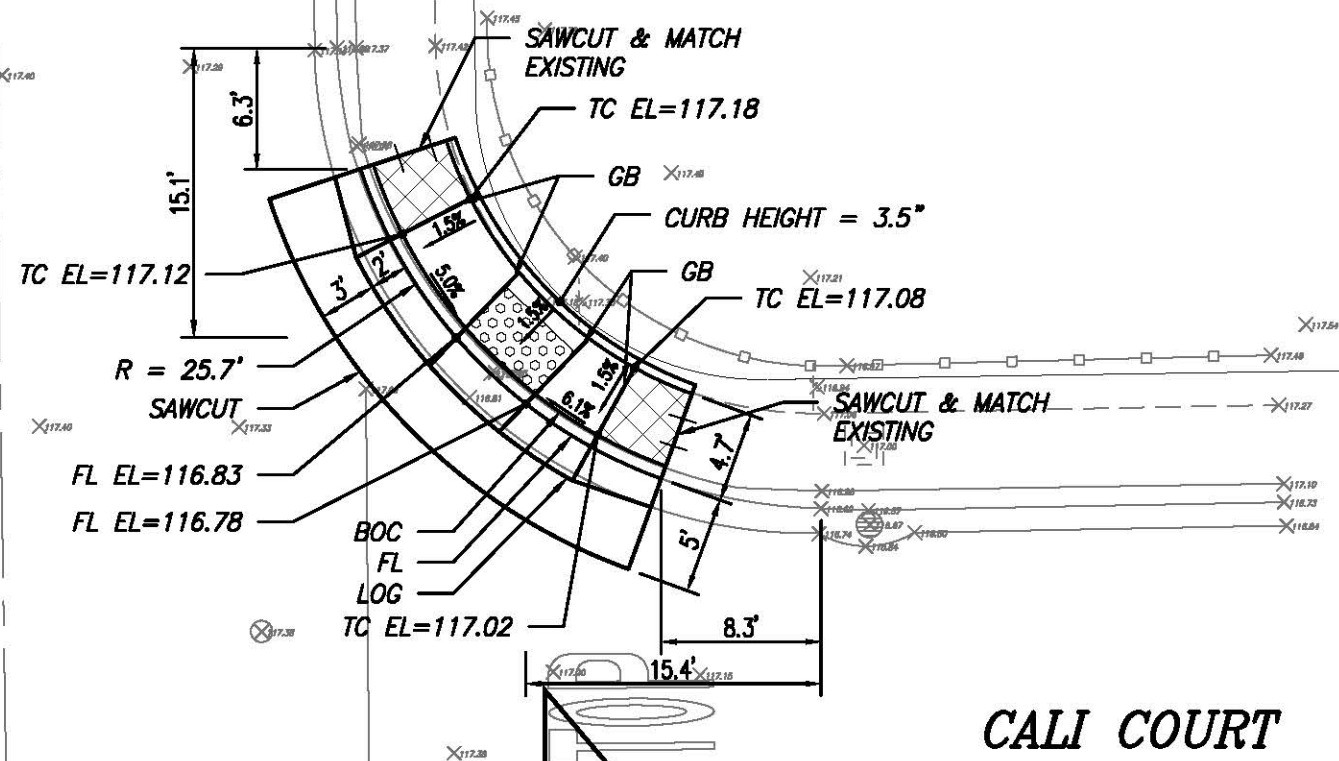
JOB NO. 9835  
 DATE 6-24-2018  
 DR BY STN  
 CK BY SA  
 SURVEY CH  
 CONST. DL  
 HOZ. SCALE: 10  
 VERT. SCALE: NA

SHEET NUMBER  
**35**  
 OF 60 SHEETS

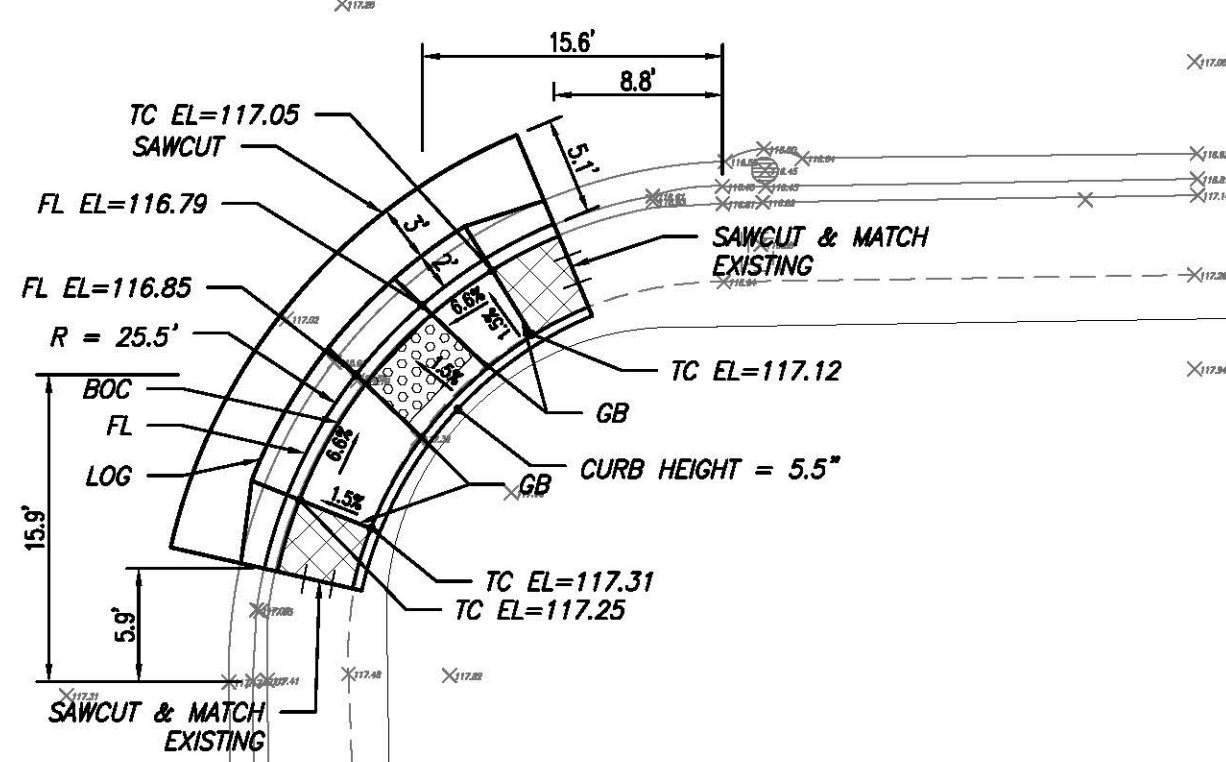
Jan. 28, 2018 - 12:54pm  
 L:\WORK\9835 - 2018 - Pavement Preservation\Drawings\9835-Workings\9835-Plan 01.dwg

**SITE NO. 20**

**CALI DRIVE**

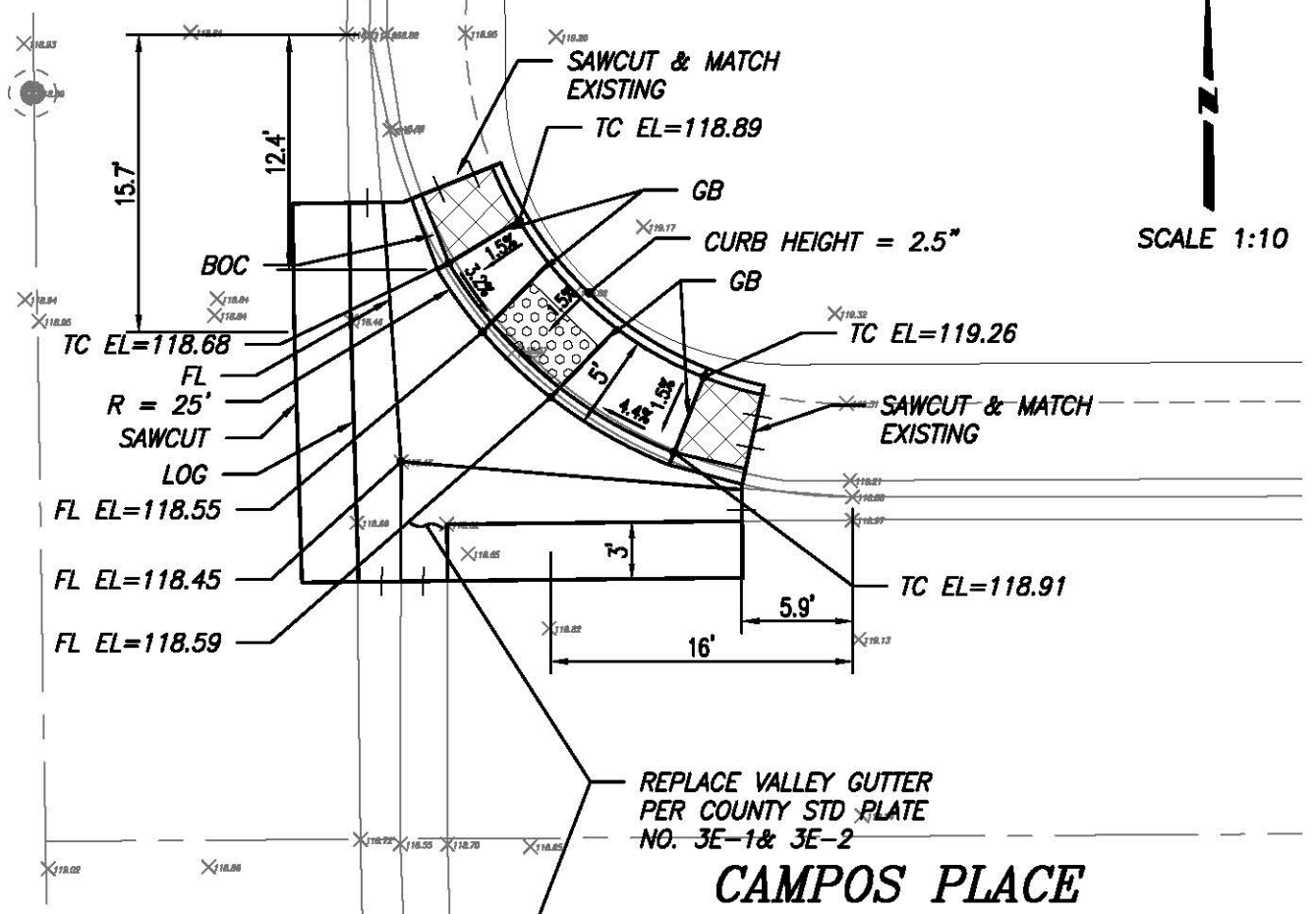


**CALI COURT**

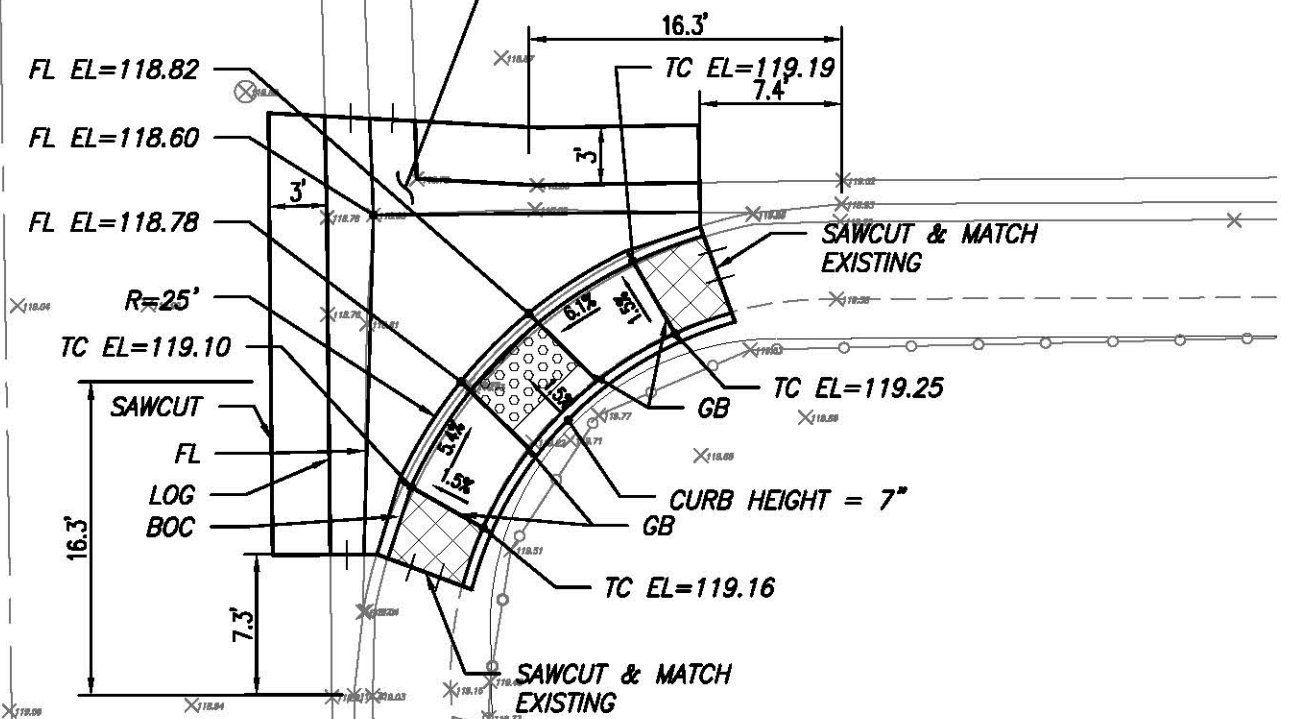


**SITE NO. 21**

**DOWNING LANE**



**CAMPOS PLACE**




NO.	DESCRIPTIONS	DATE	APPROVED

**STANISLAUS COUNTY**  
 DEPARTMENT OF PUBLIC WORKS  
 ENGINEERING AND OPERATIONS DIVISION  
 1716 MCKEAN ROAD - MODesto, CA 95358



EMPIRE - MODesto  
 SITE NO. 20 & 21  
 IMPROVEMENT PLANS FOR:  
 2018 URBAN PAVEMENT PRESERVATION  
 VARIOUS LOCATIONS  
 STANISLAUS COUNTY, CALIFORNIA

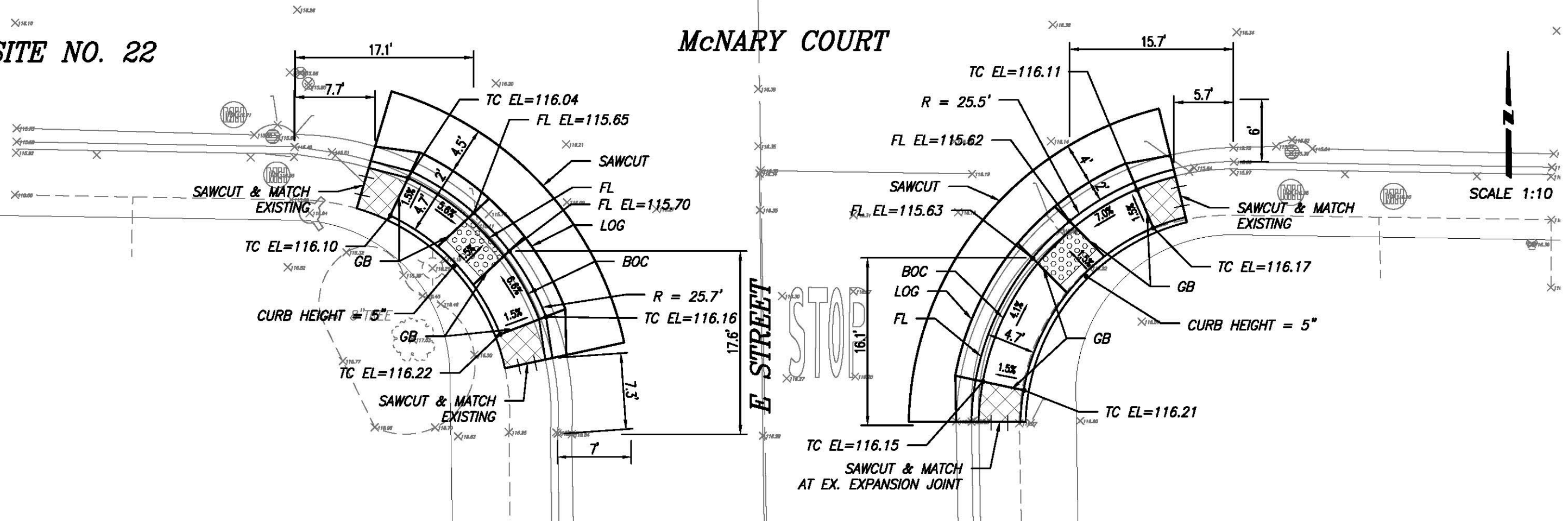


JOB NO. 9835  
 DATE 6-24-2018  
 DR BY STN  
 CK BY SA  
 SURVEY CH  
 CONST. DL  
 HOZ. SCALE: 10  
 VERT. SCALE: NA

Jan. 28, 2018 - 12:54pm  
 L:\WORK\2018 - 2019 - Pavement Preservation\Design\DWG\Working\8035-Empha-Plan 01.dwg

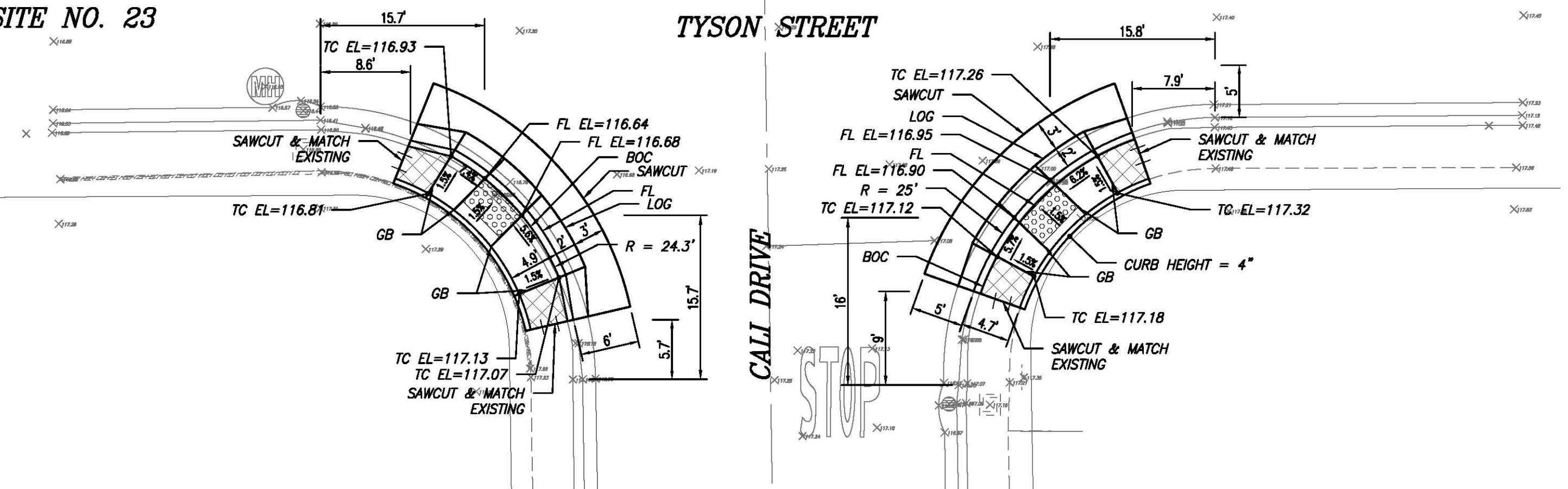
**SITE NO. 22**

**McNARY COURT**



**SITE NO. 23**

**TYSON STREET**




NO.	DESCRIPTIONS	DATE	APPROVED

**STANISLAUS COUNTY**  
 DEPARTMENT OF PUBLIC WORKS  
 ENGINEERING AND OPERATIONS DIVISION  
 1716 MCKEAN ROAD - MODESTO, CA 95358



EMPIRE - MODESTO  
 SITE NO. 22 & 23  
 IMPROVEMENT PLANS FOR:  
 2018 URBAN PAVEMENT PRESERVATION  
 VARIOUS LOCATIONS  
 STANISLAUS COUNTY, CALIFORNIA

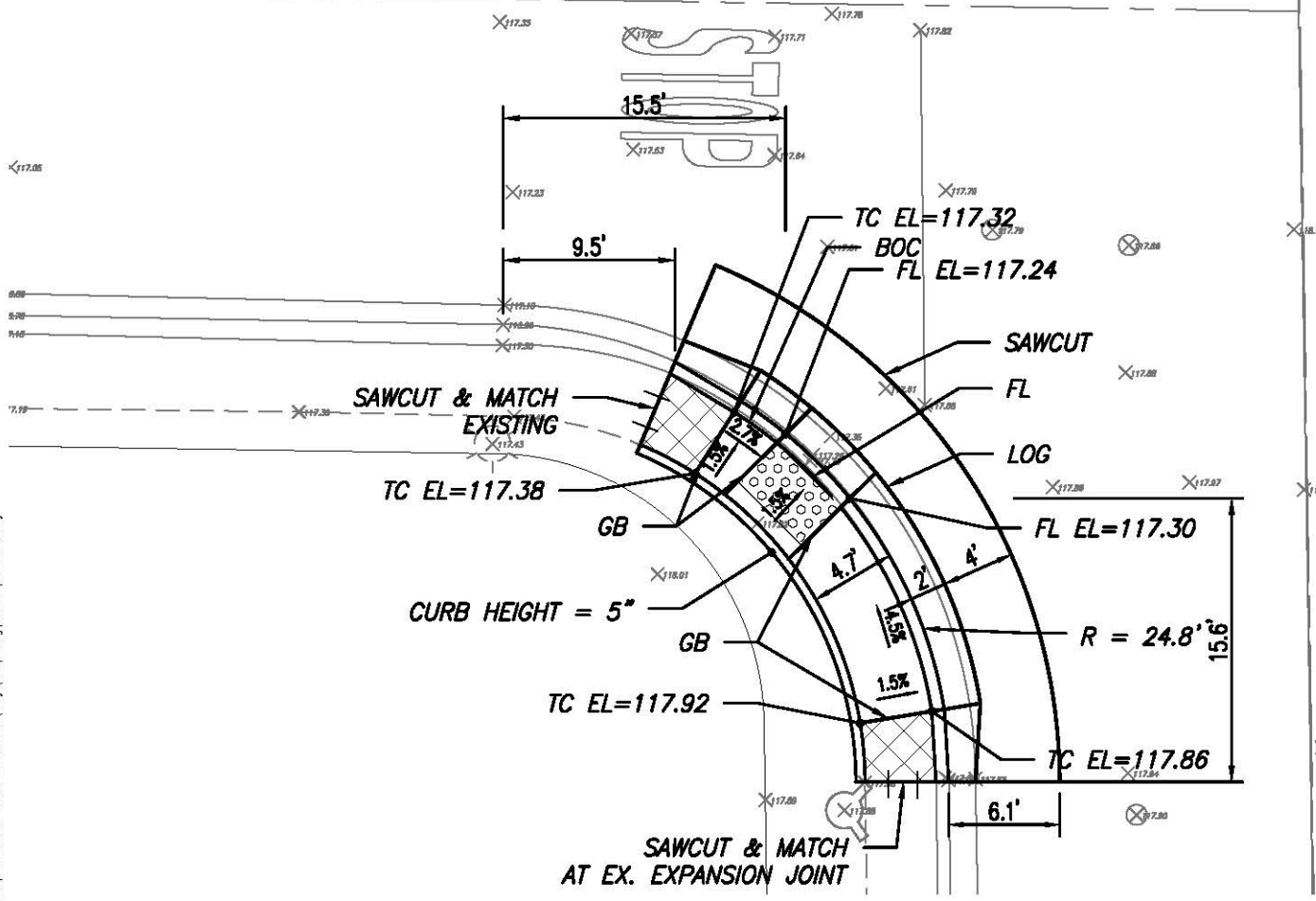
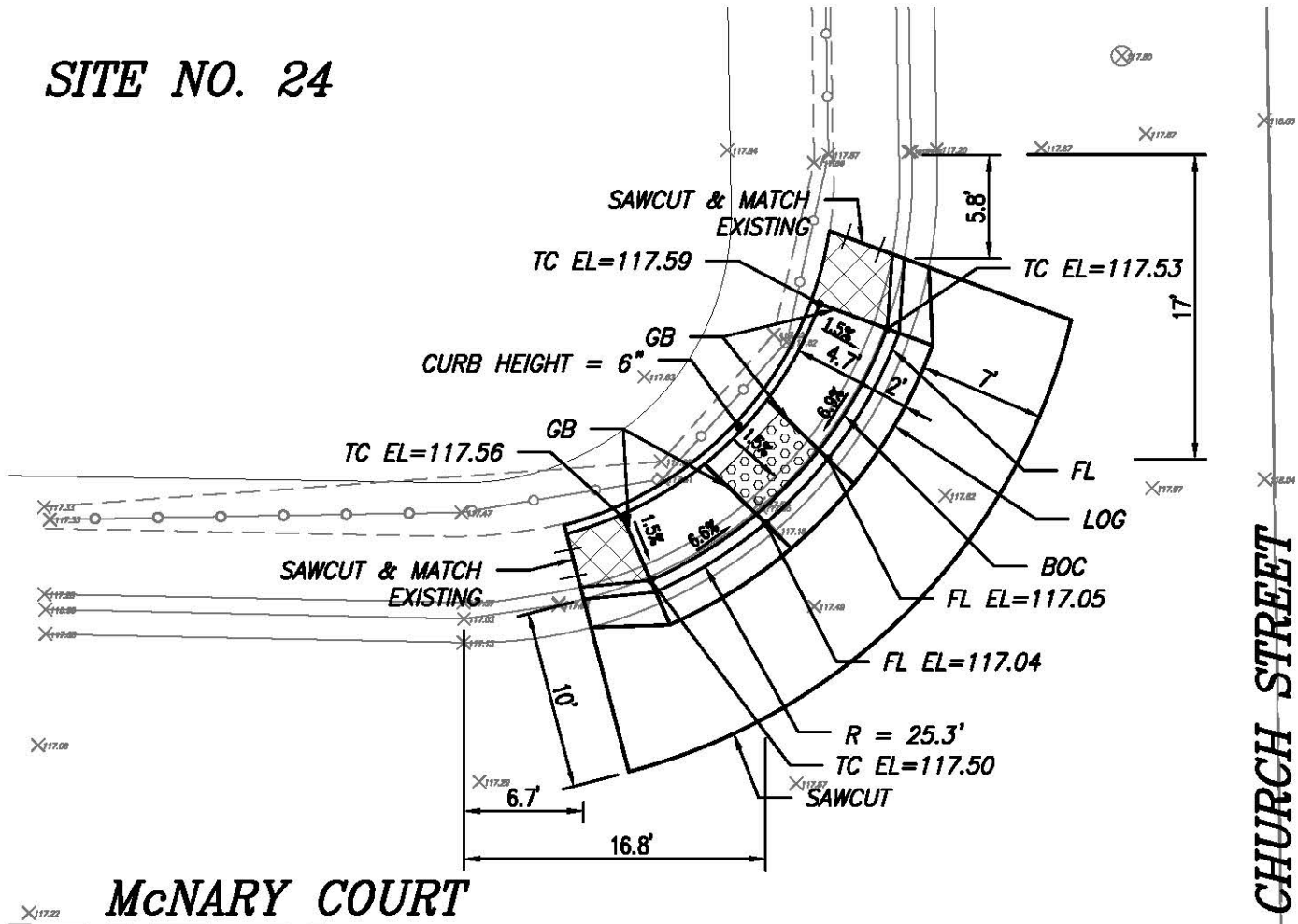


JOB NO. 9835  
 DATE 6-24-2018  
 DR BY STJ  
 CK BY SA  
 SURVEY CH  
 CONST. DL  
 HOZ. SCALE: 10  
 VERT. SCALE: NA

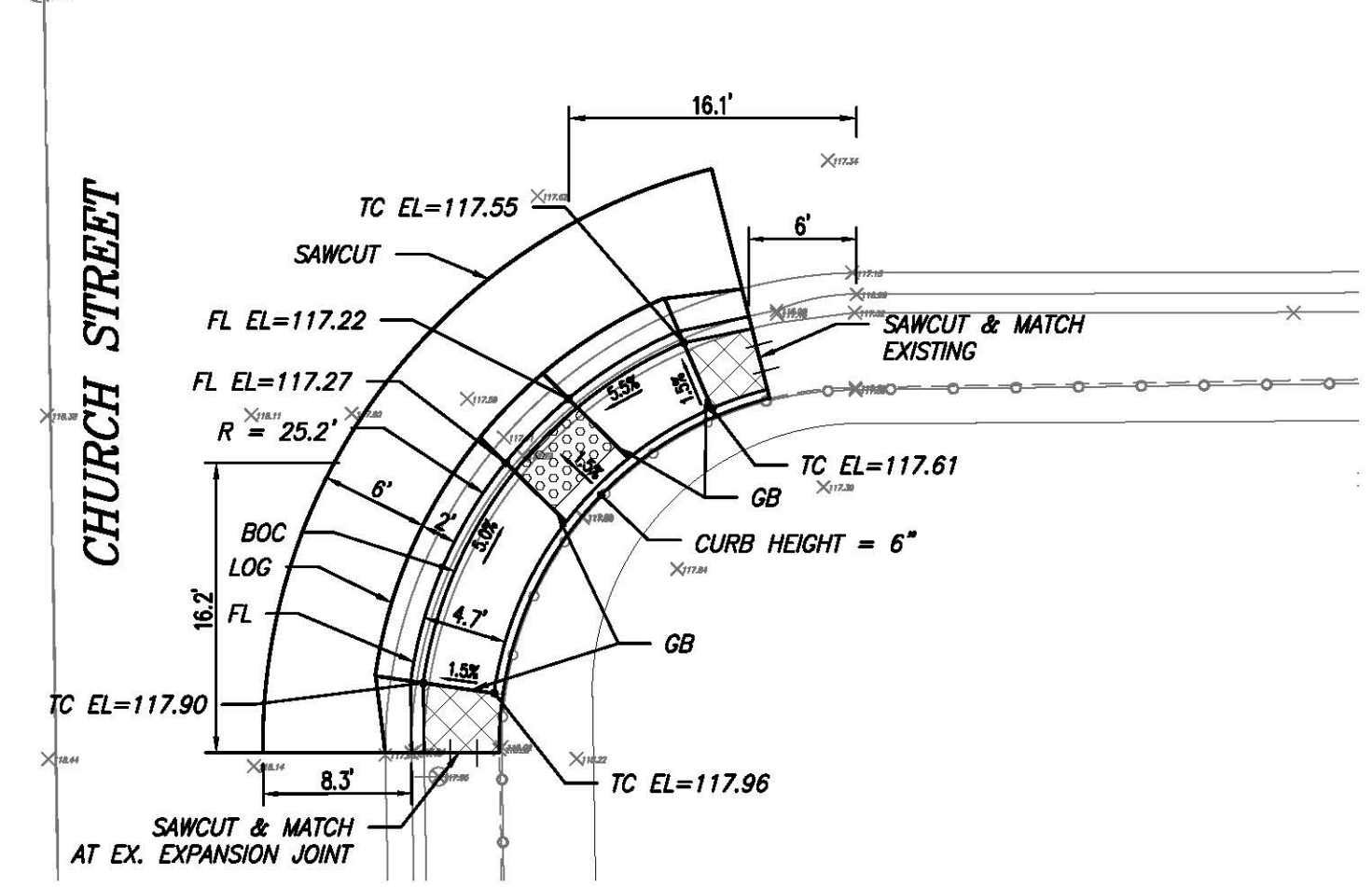
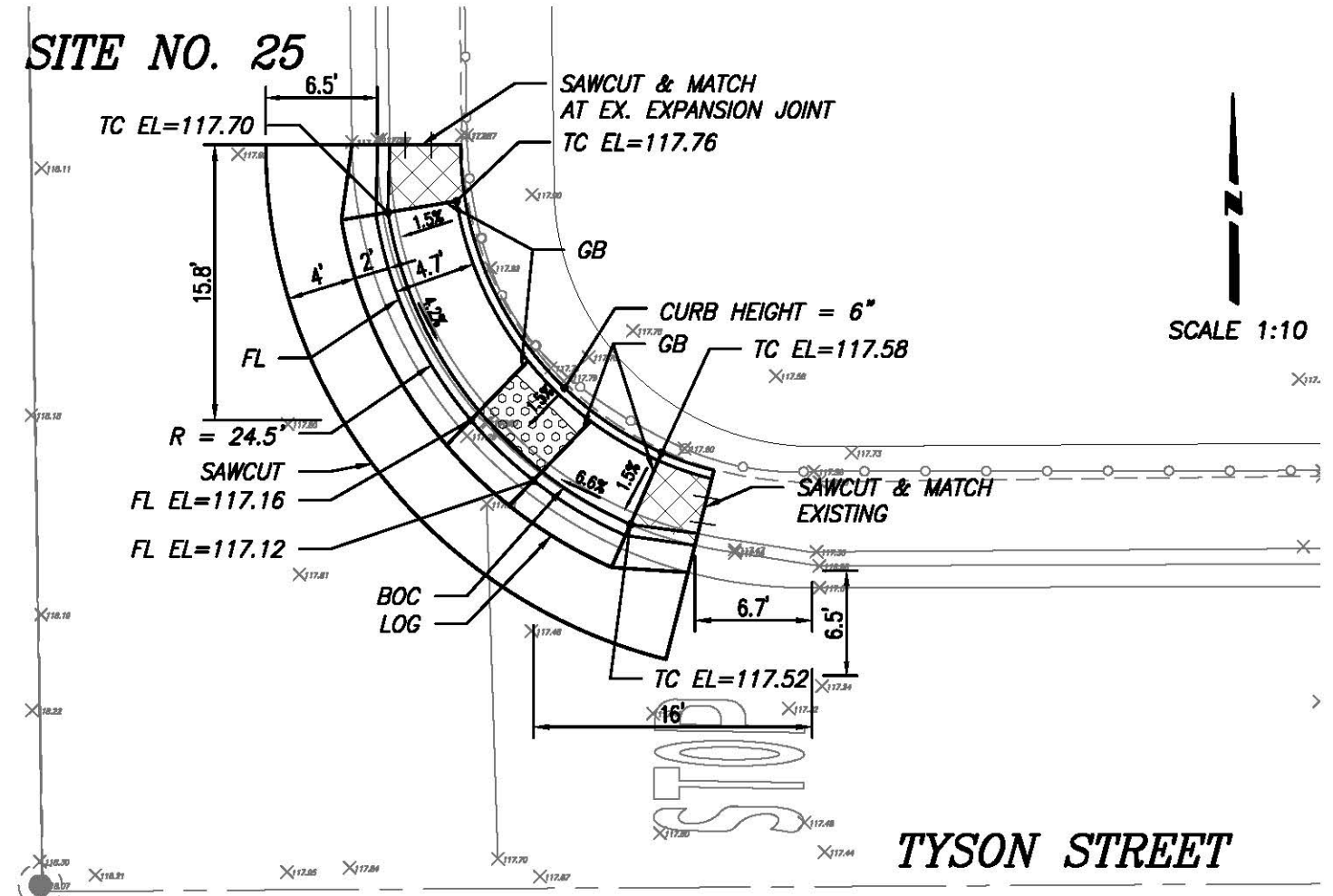
SHEET NUMBER  
**37**  
 OF 60 SHEETS

Jan 28, 2018 - 12:54pm  
 L:\PROJECTS\8835 - 2018 - Pavement Preservation\Drawings\8835-Empha-Pan 01.dwg

**SITE NO. 24**



**SITE NO. 25**



NO.	DESCRIPTIONS	DATE	APPROVED

**STANISLAUS COUNTY**  
 DEPARTMENT OF PUBLIC WORKS  
 ENGINEERING AND OPERATIONS DIVISION  
 1716 MCKEAN ROAD - MODESTO, CA 95308



EMPIRE - MODESTO  
 SITE NO. 24 & 25  
 IMPROVEMENT PLANS FOR:  
 2018 URBAN PAVEMENT PRESERVATION  
 VARIOUS LOCATIONS  
 STANISLAUS COUNTY, CALIFORNIA

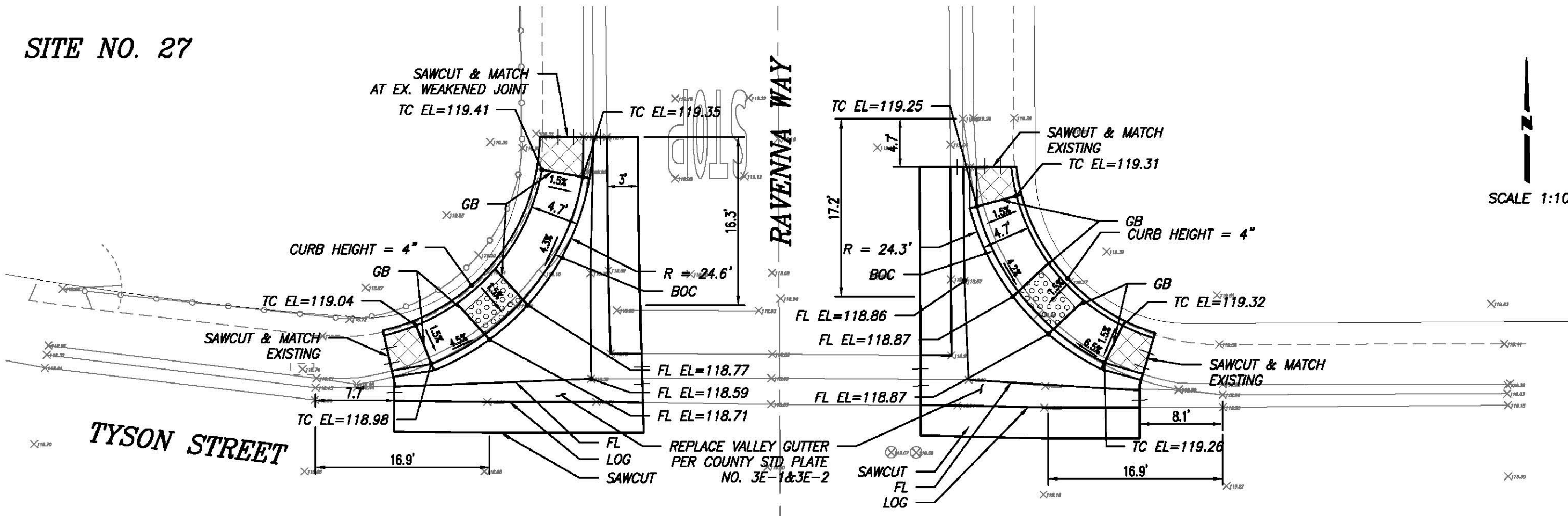


JOB NO. 9835  
 DATE 6-24-2018  
 DR BY STN  
 CK BY SA  
 SURVEY CH  
 CONST. DL  
 HOZ. SCALE: 10  
 VERT. SCALE: NA

SHEET NUMBER  
**38**  
 OF 60 SHEETS

Jan. 28, 2018 - 12:50pm  
 L:\PROJECTS\8835 - 2018 - Pavement Preservation\Design\DWG\Working\8835-Empha-Pan 01.dwg

# SITE NO. 27



SCALE 1:10

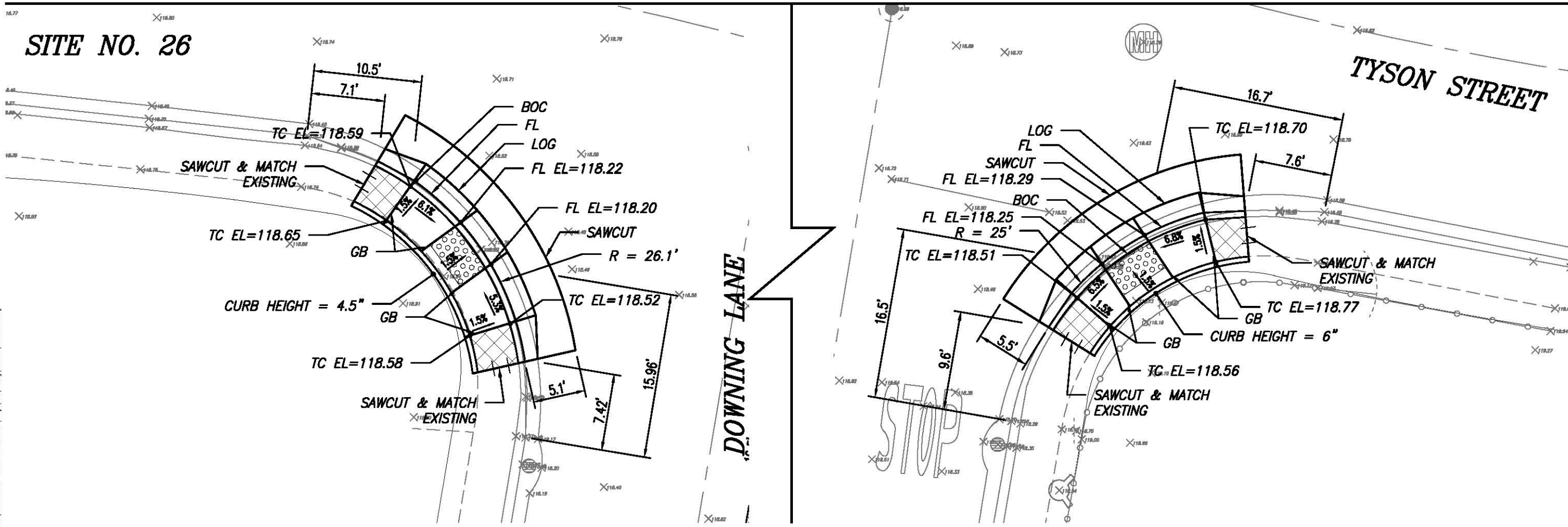


NO.	DESCRIPTIONS	DATE	APPROVED

**STANISLAUS COUNTY**  
 DEPARTMENT OF PUBLIC WORKS  
 ENGINEERING AND OPERATIONS DIVISION  
 1716 MCKENNA ROAD - MODESTO, CA 95308



# SITE NO. 26



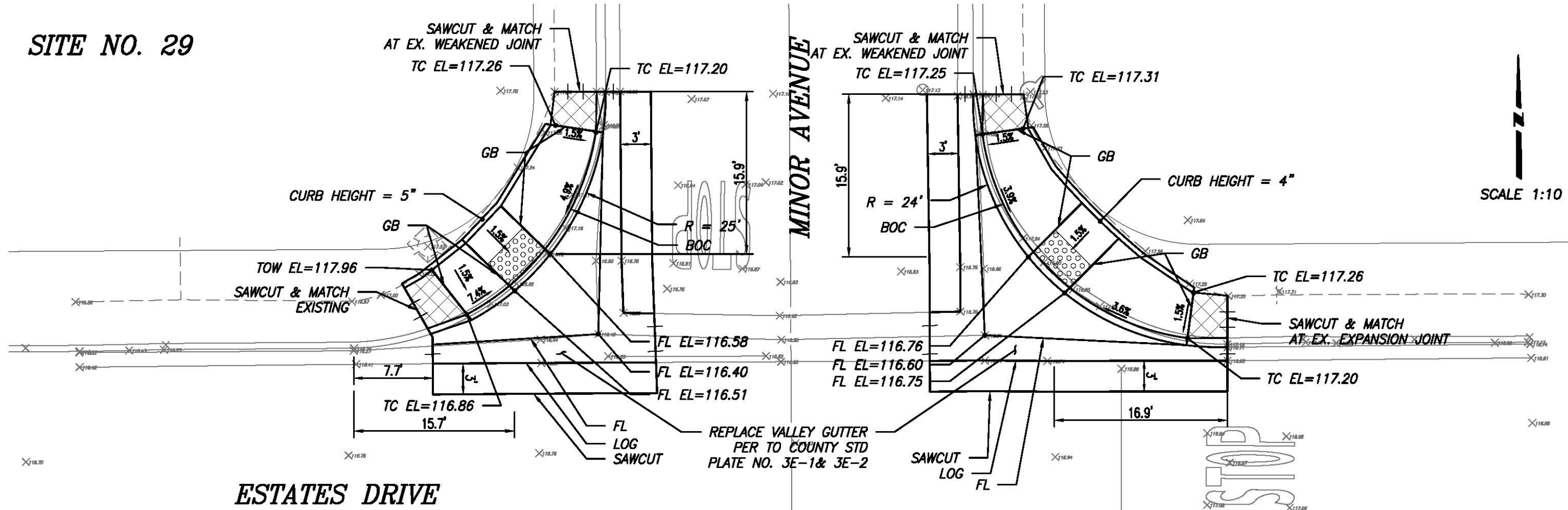
EMPIRE - MODESTO  
 SITE NO. 26 & 27  
 IMPROVEMENT PLANS FOR:  
 2018 URBAN PAVEMENT PRESERVATION  
 VARIOUS LOCATIONS  
 STANISLAUS COUNTY, CALIFORNIA

JOB NO. 9835
DATE 6-24-2018
DR BY STI
CK BY SA
SURVEY CH
CONST. DL
HOZ. SCALE: 10
VERT. SCALE: NA

SHEET NUMBER  
**39**  
 OF 60 SHEETS

Jun 28, 2018 - 12:56pm  
 L:\Projects\8835 - 2018 - Pavement Preservation\Design\DWG\Working\8835-Empire-Pan 02.dwg

**SITE NO. 29**

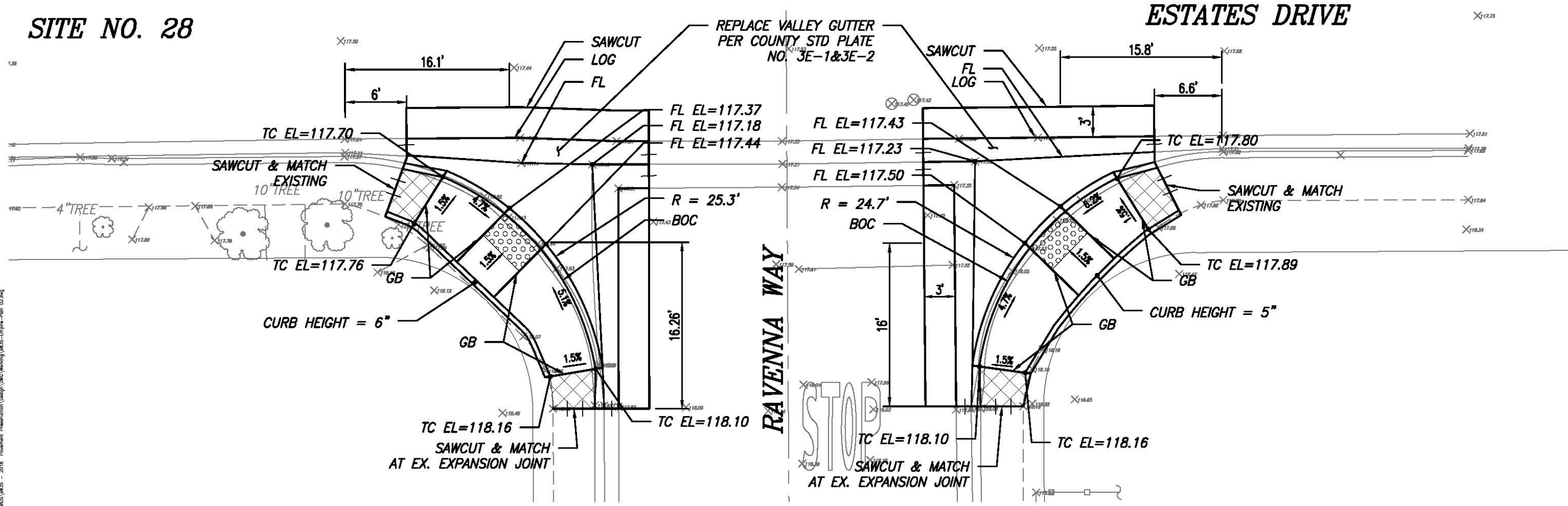


NO.	DESCRIPTIONS	DATE	APPROVED

**STANISLAUS COUNTY**  
 DEPARTMENT OF PUBLIC WORKS  
 ENGINEERING AND OPERATIONS DIVISION  
 1716 MCKEAN ROAD - MODESTO, CA 95308



**SITE NO. 28**



EMPIRE - MODESTO  
 SITE NO. 28 & 29  
 IMPROVEMENT PLANS FOR:  
 2018 URBAN PAVEMENT PRESERVATION  
 VARIOUS LOCATIONS  
 STANISLAUS COUNTY, CALIFORNIA



JOB NO. 9835  
 DATE 6-24-2018  
 DR BY STN  
 CK BY SA  
 SURVEY CH  
 CONST. DL  
 HOZ. SCALE: 10  
 VERT. SCALE: NA

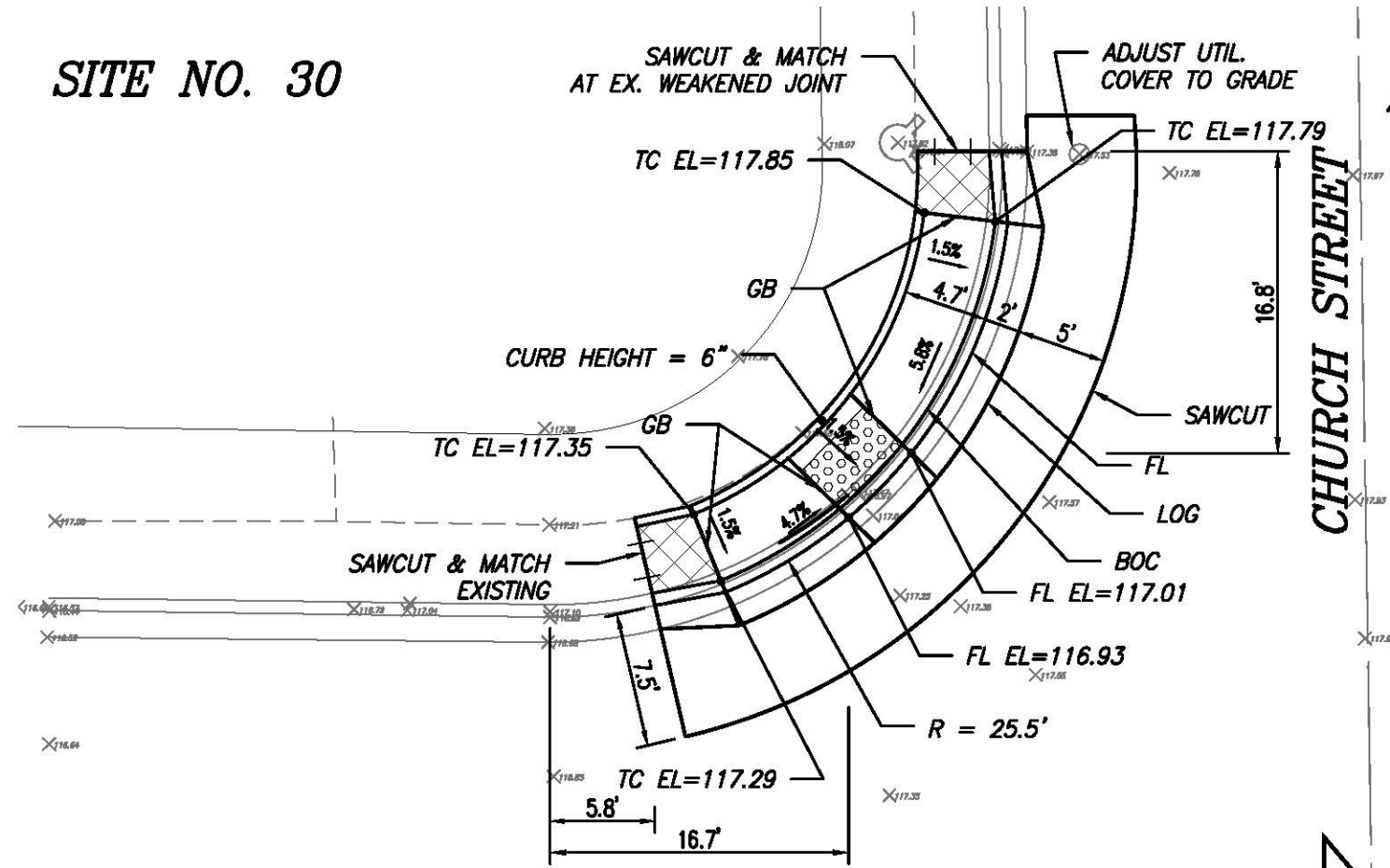
SHEET NUMBER  
**40**  
 OF 60 SHEETS

Jan. 28, 2018 - 12:56pm  
 L:\WORK\5835 - 2018 - Pavement Preservation\Design\DWG\Working\835-Empire-Pan 02.dwg

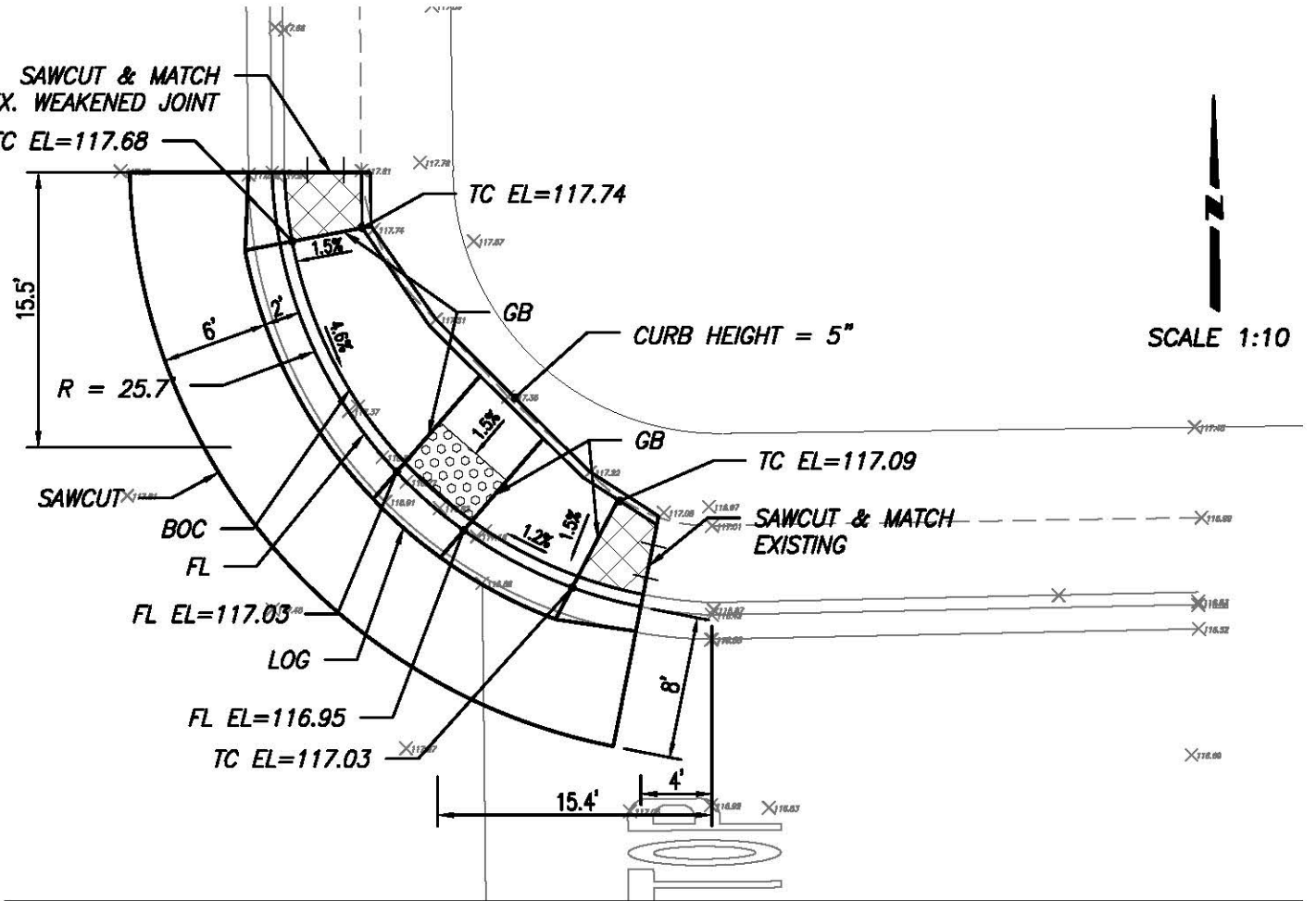


**SITE NO. 30**

SAWCUT & MATCH AT EX. WEAKENED JOINT  
ADJUST UTIL. COVER TO GRADE

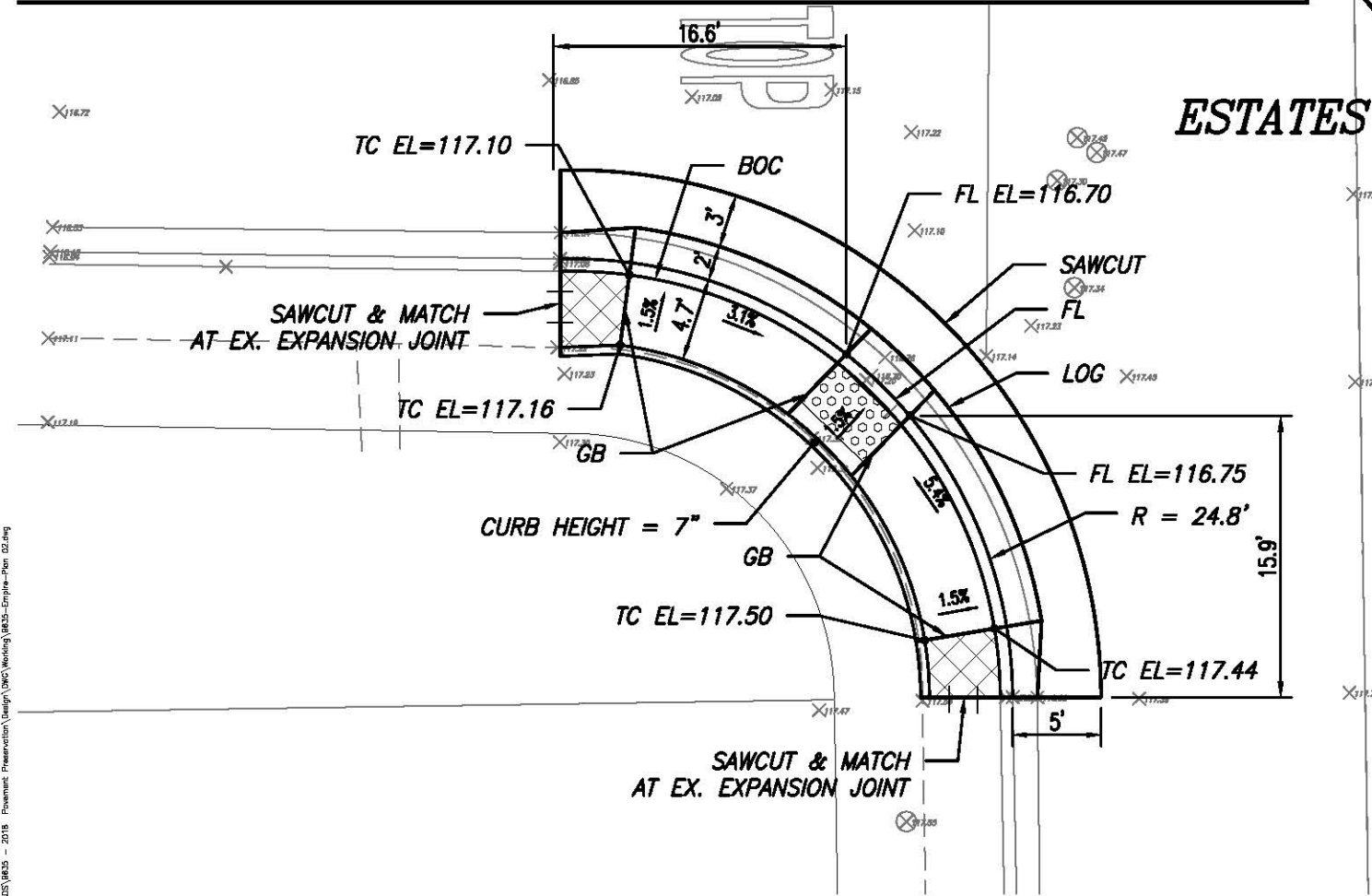


SAWCUT & MATCH AT EX. WEAKENED JOINT

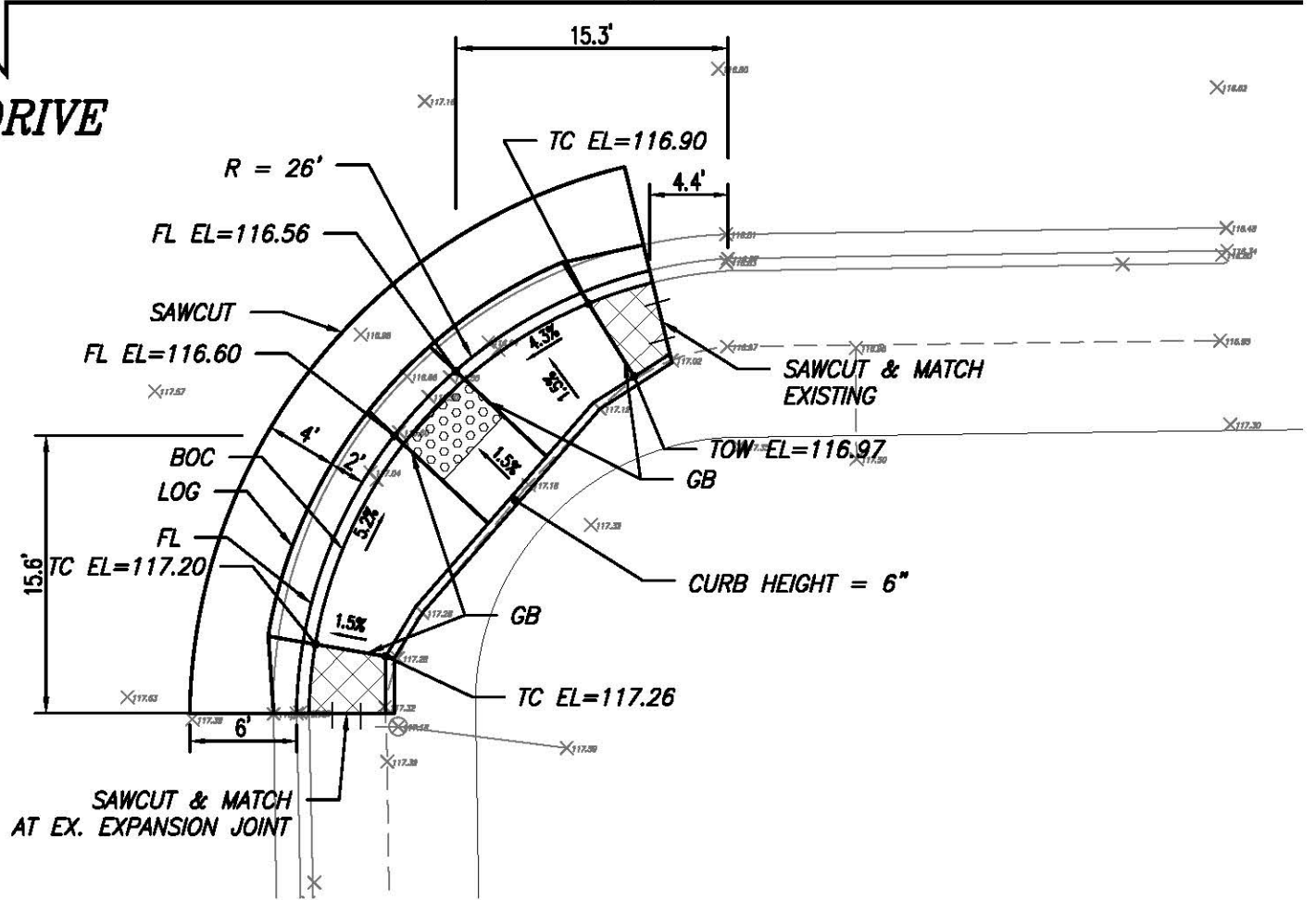


**ESTATES DRIVE**

SAWCUT & MATCH AT EX. EXPANSION JOINT



SAWCUT & MATCH AT EX. EXPANSION JOINT



NO.	DESCRIPTIONS	DATE	APPROVED

**STANISLAUS COUNTY**  
DEPARTMENT OF PUBLIC WORKS  
ENGINEERING AND OPERATIONS DIVISION  
1716 MCKENNA ROAD - MODesto, CA 95358



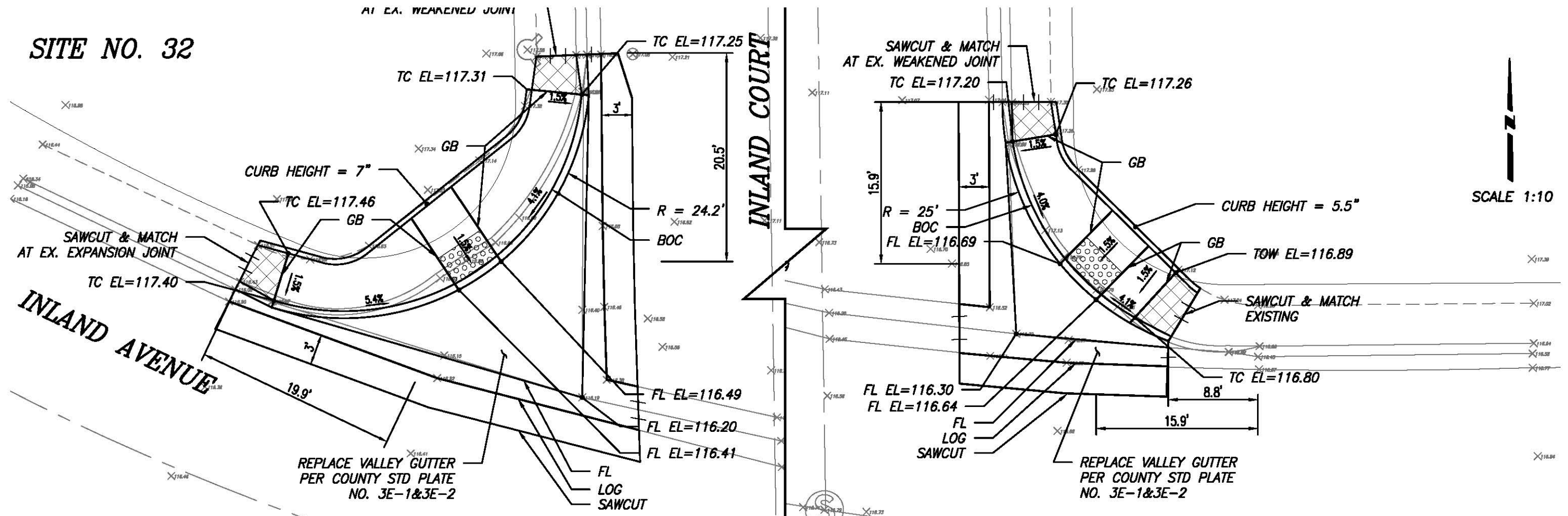
EMPIRE - MODesto  
SITE NO. 30  
IMPROVEMENT PLANS FOR:  
2018 URBAN PAVEMENT PRESERVATION  
VARIOUS LOCATIONS  
STANISLAUS COUNTY, CALIFORNIA

JOB NO. 9835  
DATE 6-24-2018  
DR BY STN  
CK BY SA  
SURVEY CH  
CONST. DL  
HOZ. SCALE: 10  
VERT. SCALE: NA

SHEET NUMBER  
**41**  
OF 60 SHEETS

Jan 28, 2018 - 12:56pm  
L:\Projects\8835 - 2018 - Pavement Preservation\Design\DWG\Working\8835-Emple-Pan 03.dwg

**SITE NO. 32**

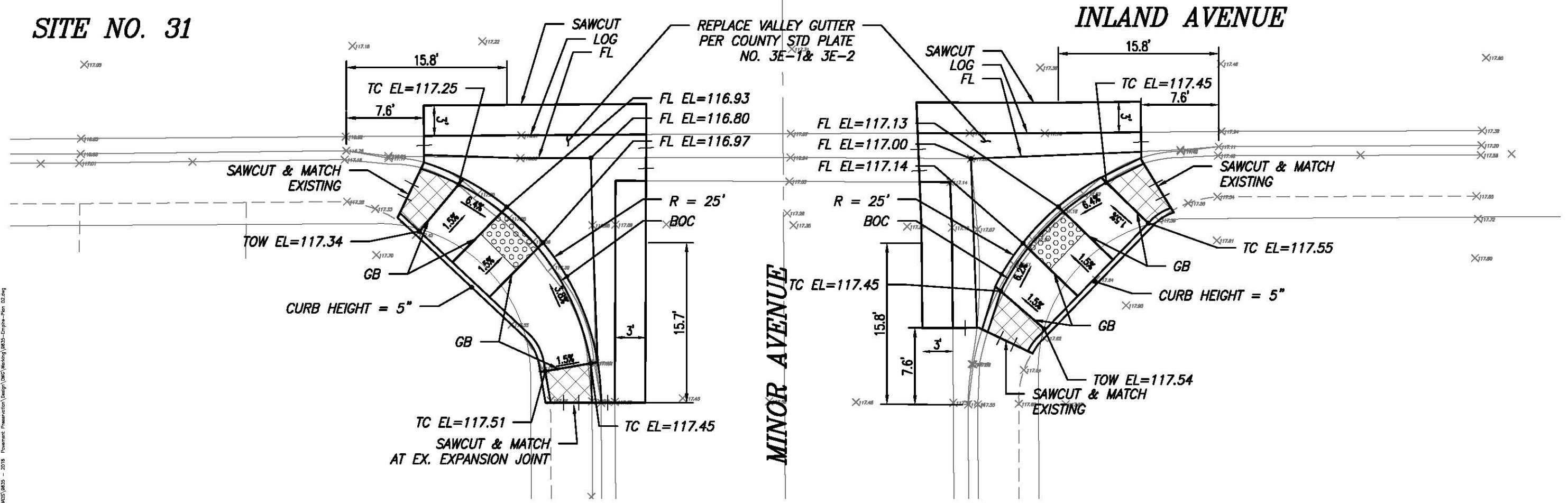


NO.	DESCRIPTIONS	DATE	APPROVED

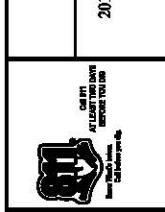
**STANISLAUS COUNTY**  
 DEPARTMENT OF PUBLIC WORKS  
 ENGINEERING AND OPERATIONS DIVISION  
 1716 MCKENNA ROAD - MODesto, CA 95308



**SITE NO. 31**



EMPIRE - MODesto  
 SITE NO. 31 & 32  
 IMPROVEMENT PLANS FOR:  
 2018 URBAN PAVEMENT PRESERVATION  
 VARIOUS LOCATIONS  
 STANISLAUS COUNTY, CALIFORNIA

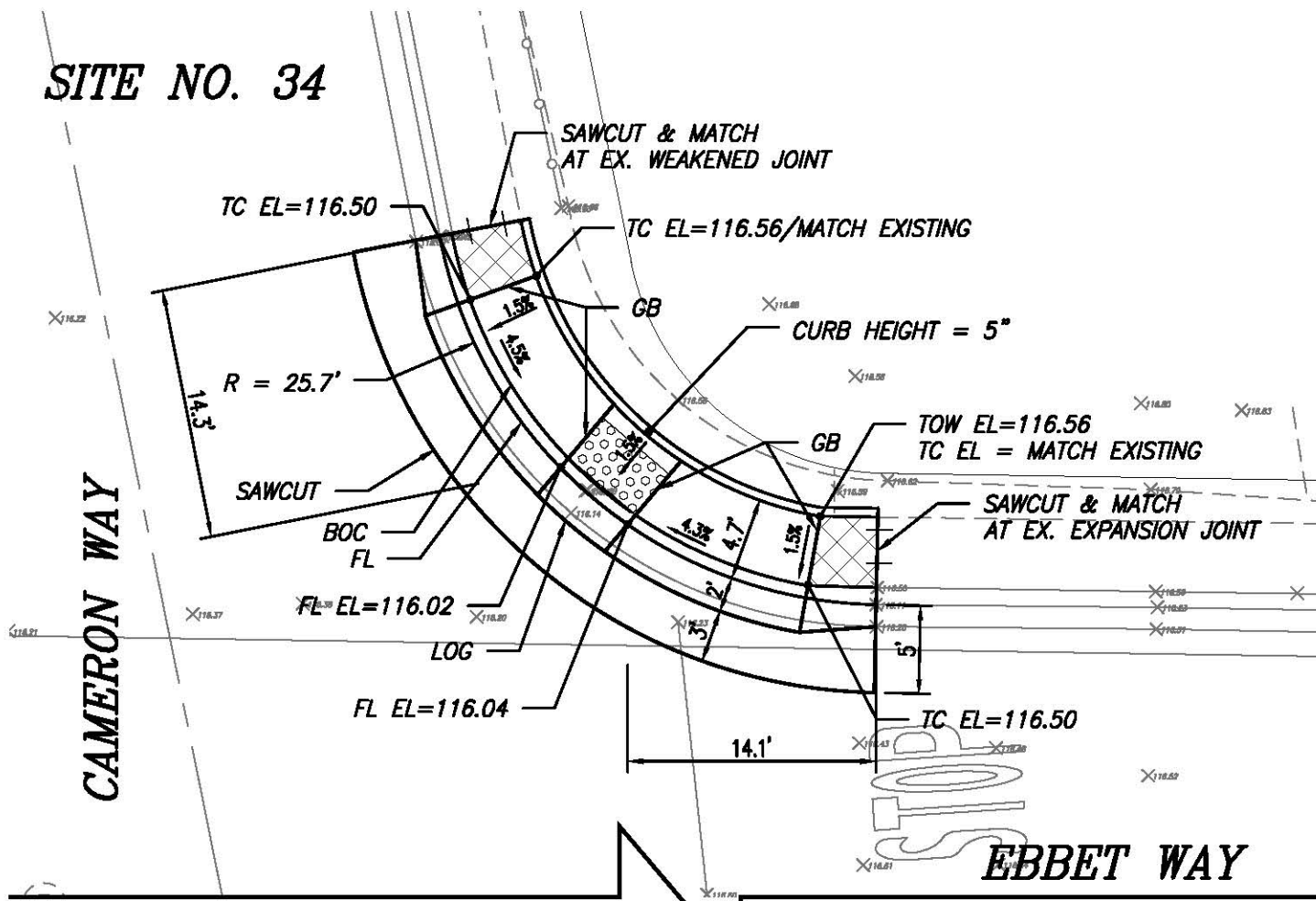


JOB NO. 9835  
 DATE 6-24-2018  
 DR BY STN  
 CK BY SA  
 SURVEY CH  
 CONST. DL  
 HOZ. SCALE: 10  
 VERT. SCALE: NA

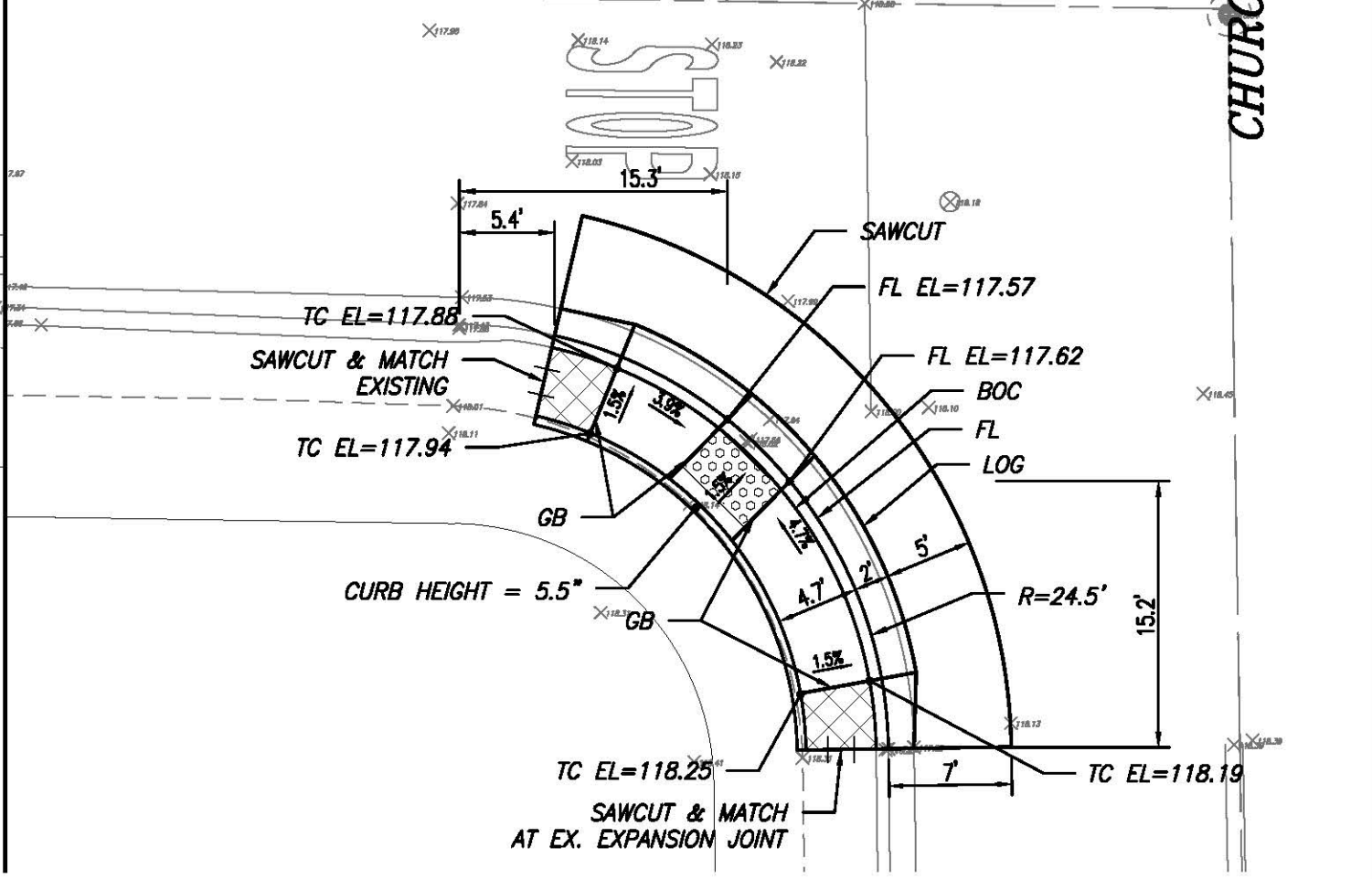
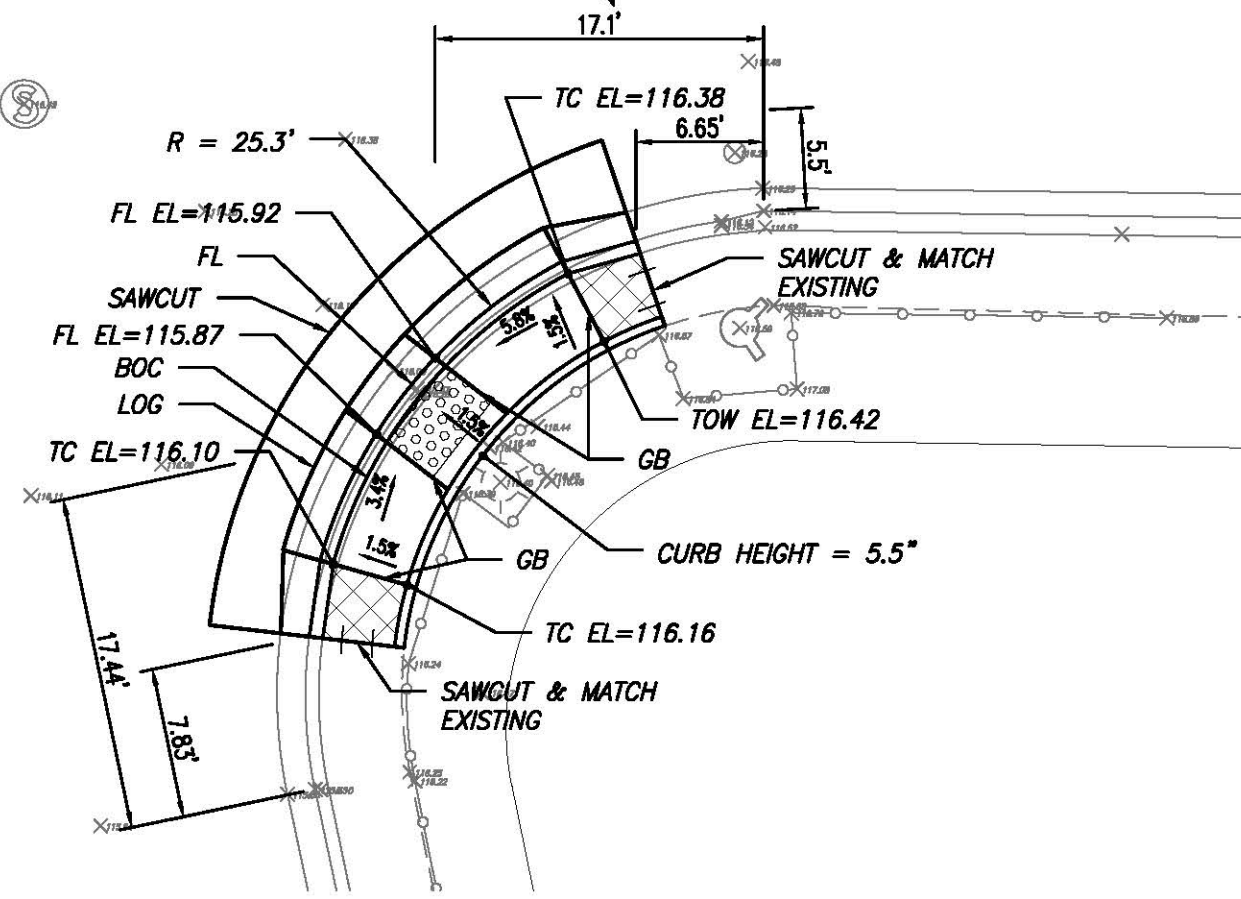
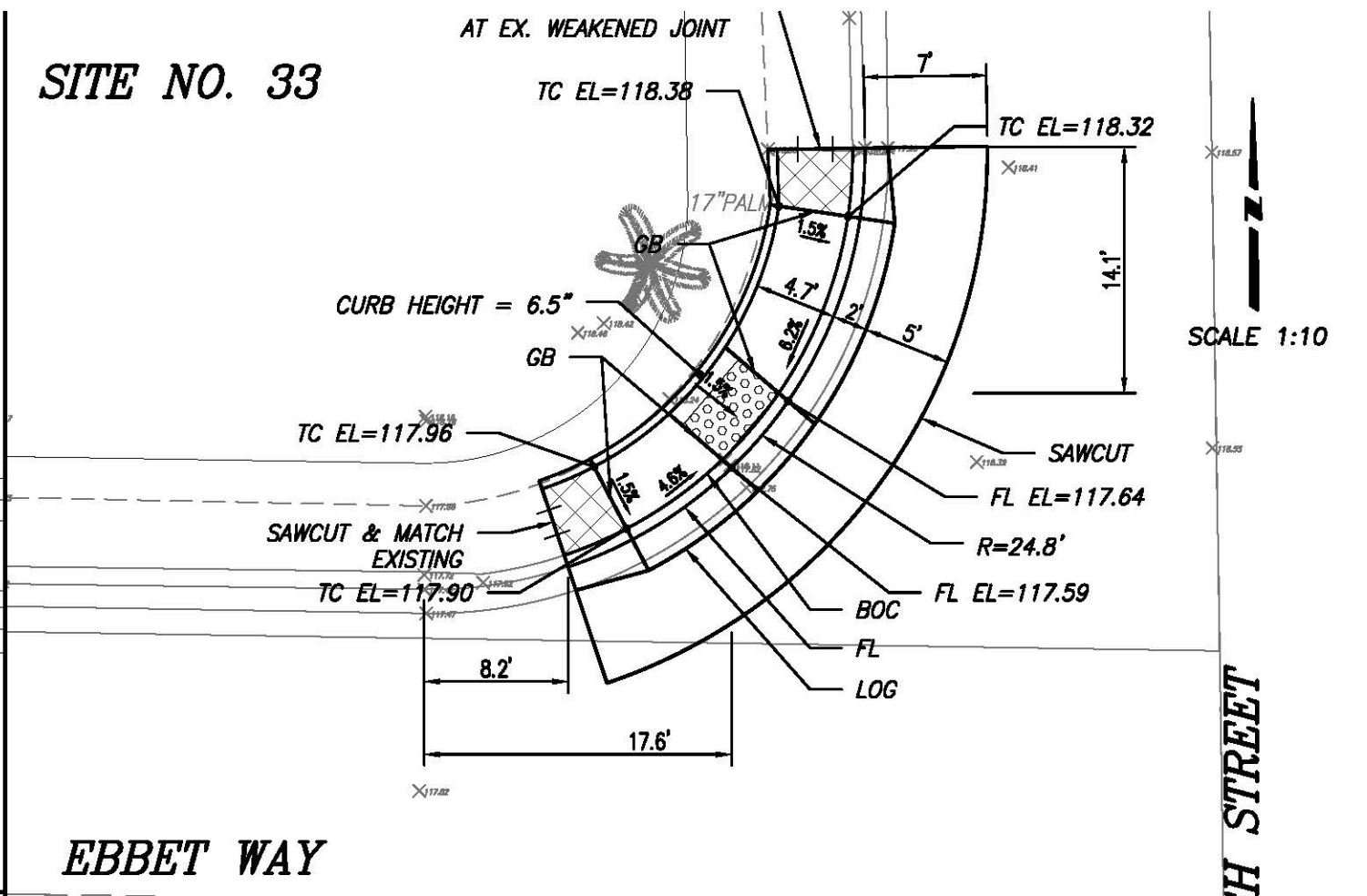
SHEET NUMBER  
**42**  
 OF 60 SHEETS

Jan 28, 2018 - 10:52am  
 L:\Projects\9835 - 2018 - Pavement Preservation\Design\DWG\Working\9835-Empha-Plan 02.dwg

**SITE NO. 34**



**SITE NO. 33**



NO.	DESCRIPTIONS	DATE	APPROVED

**STANISLAUS COUNTY**  
 DEPARTMENT OF PUBLIC WORKS  
 ENGINEERING AND OPERATIONS DIVISION  
 1716 MCKENNA ROAD - MODESTO, CA 95358



EMPIRE - MODESTO  
 SITE NO. 33 & 34  
 IMPROVEMENT PLANS FOR:  
 2018 URBAN PAVEMENT PRESERVATION  
 VARIOUS LOCATIONS  
 STANISLAUS COUNTY, CALIFORNIA

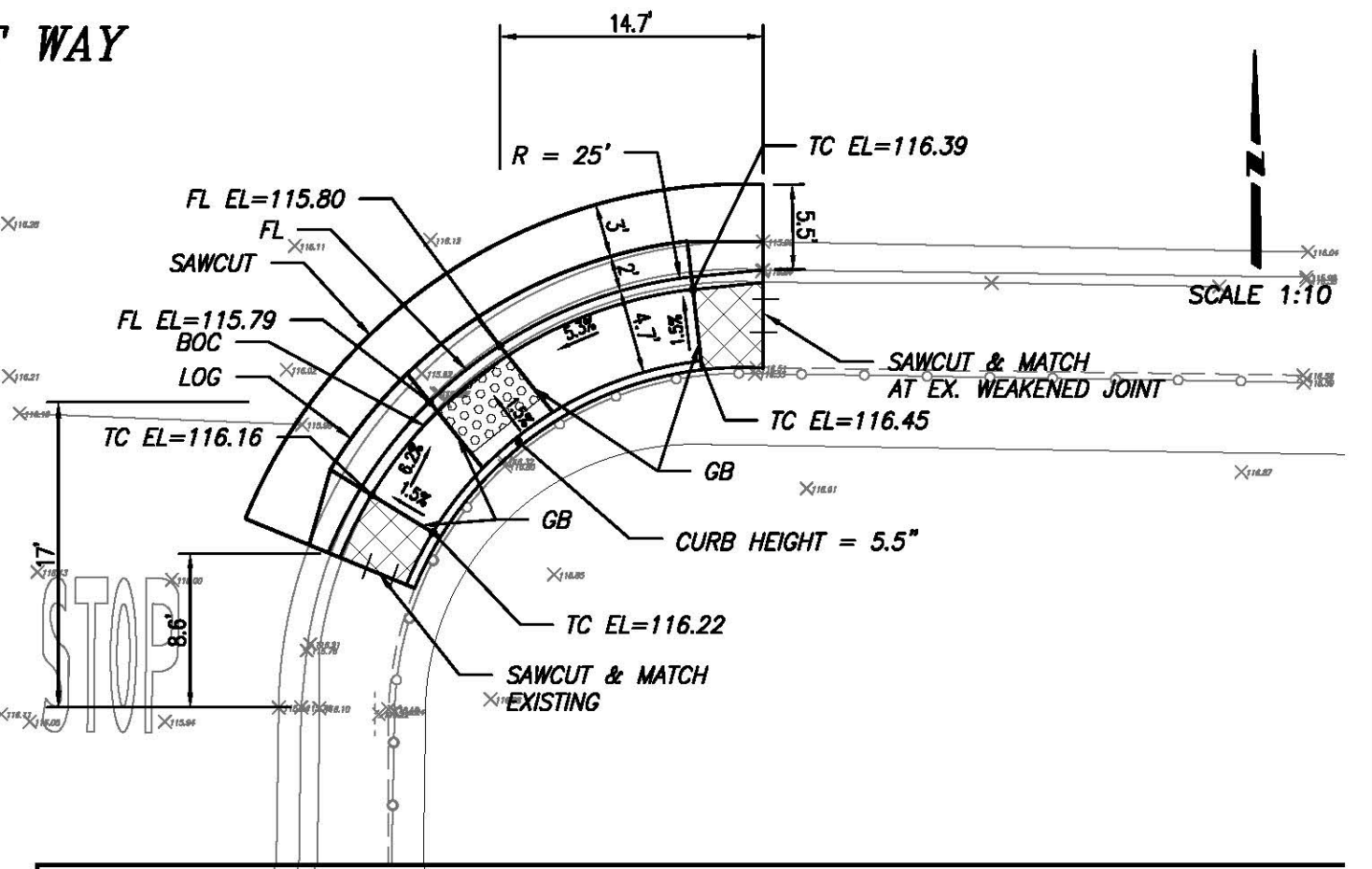
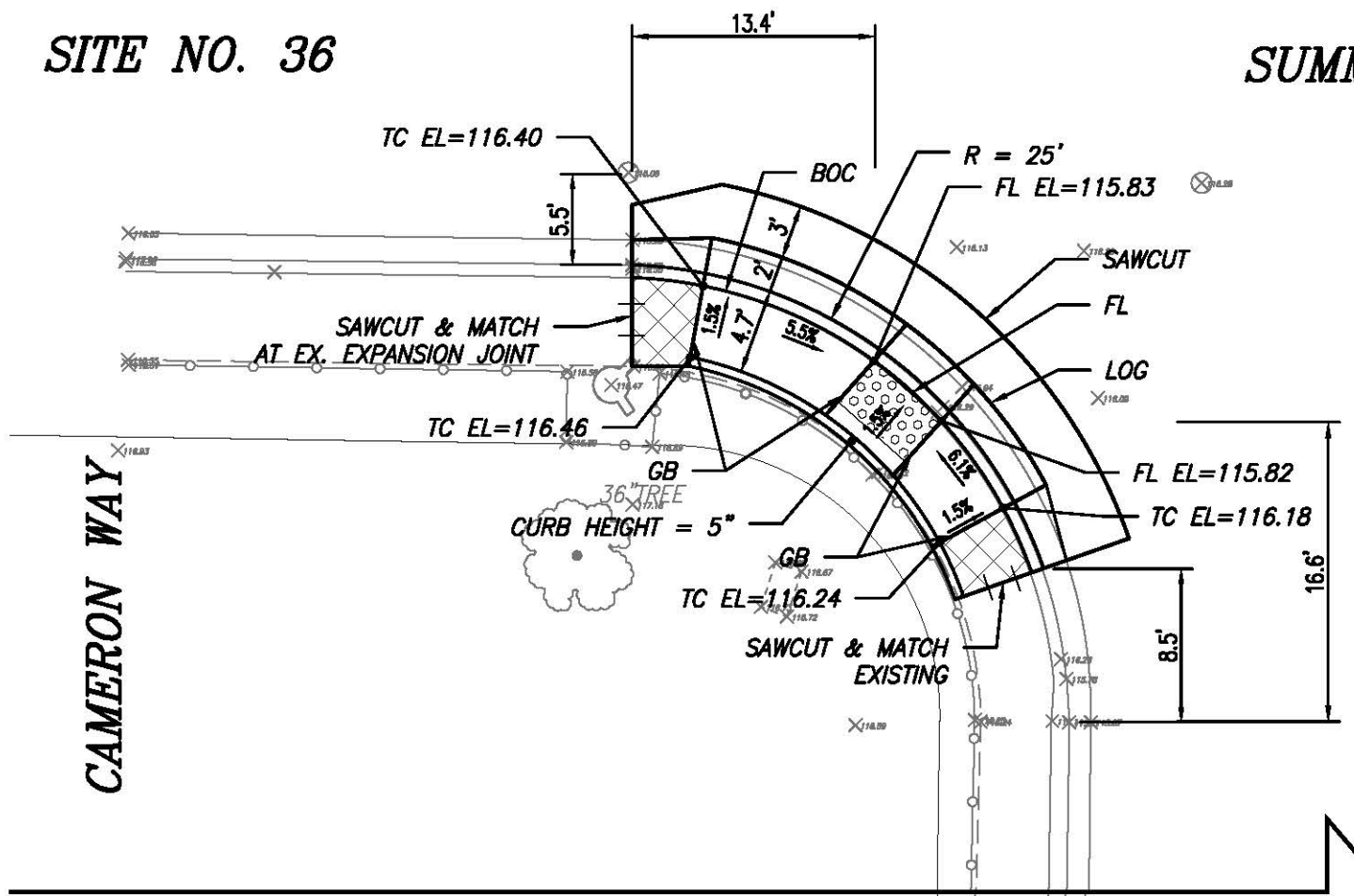
JOB NO. 9835  
 DATE 6-24-2018  
 DR BY STN  
 CK BY SA  
 SURVEY CH  
 CONST. DL  
 HOZ. SCALE: 10  
 VERT. SCALE: NA

SHEET NUMBER  
**43**  
 OF 60 SHEETS

Jan 28, 2018 - 12:58pm  
 L:\WORK\2018 - 2019 - Pavement Preservation\Design\DWG\Working\833-18-03.dwg

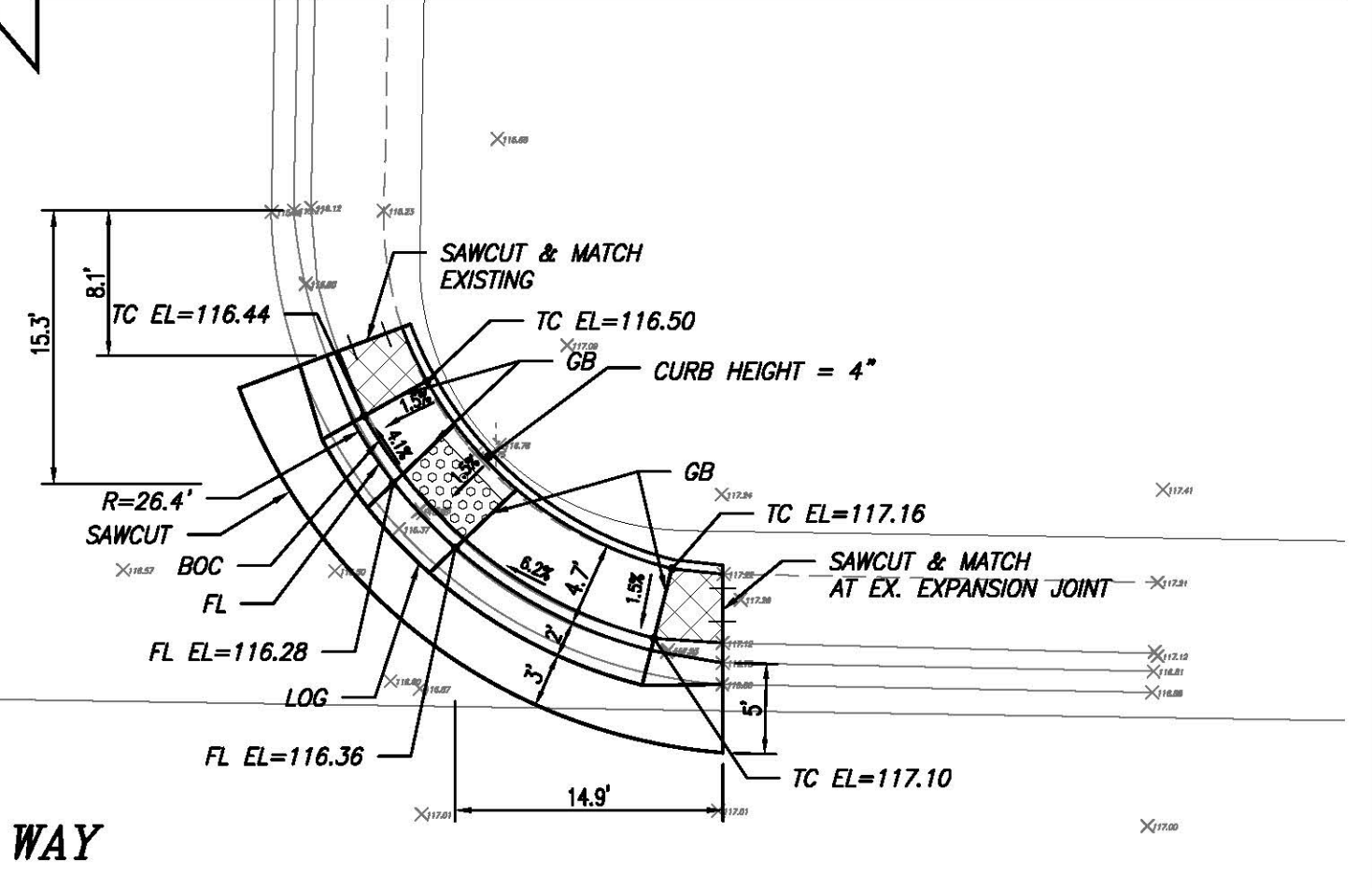
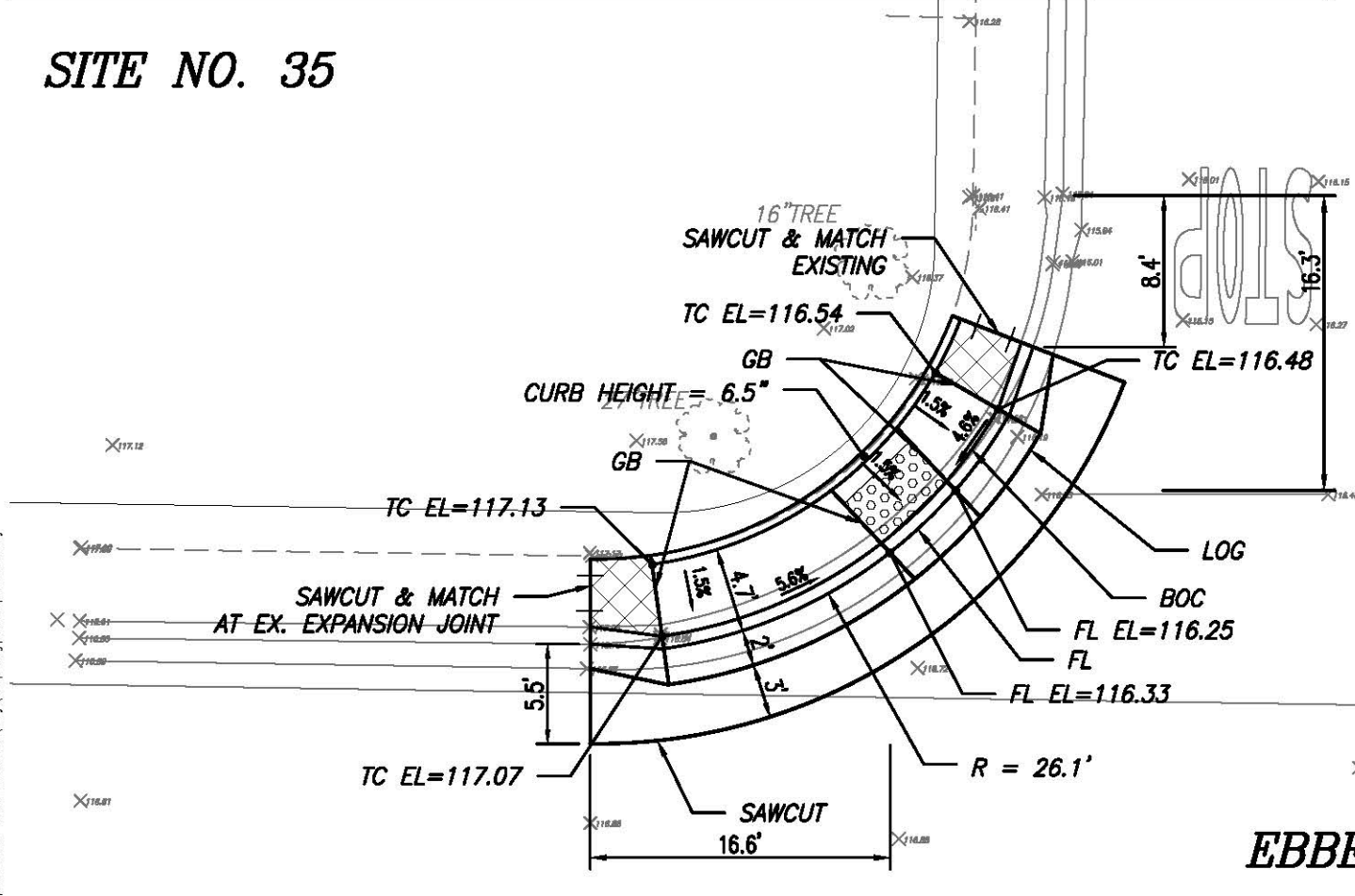
SITE NO. 36

SUMMIT WAY



SITE NO. 35

FUNSTON WAY



EBBET WAY



NO.	DESCRIPTIONS	DATE	APPROVED

**STANISLAUS COUNTY**  
 DEPARTMENT OF PUBLIC WORKS  
 ENGINEERING AND OPERATIONS DIVISION  
 1716 MCKENNA ROAD - MODESTO, CA 95358



EMPIRE - MODESTO  
 SITE NO. 35 & 36  
 IMPROVEMENT PLANS FOR:  
 2018 URBAN PAVEMENT PRESERVATION  
 VARIOUS LOCATIONS  
 STANISLAUS COUNTY, CALIFORNIA



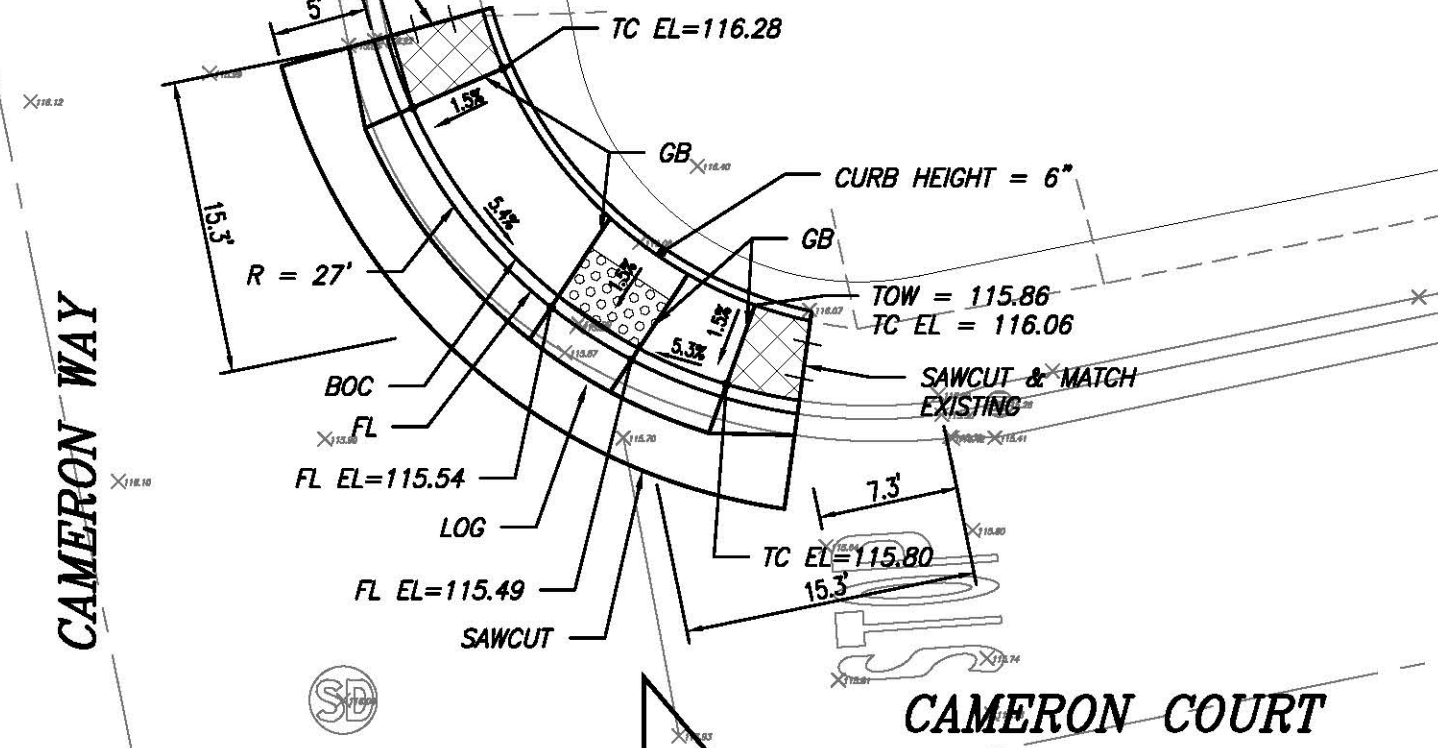
JOB NO. 9835  
 DATE 6-24-2018  
 DR BY STN  
 CK BY SA  
 SURVEY CH  
 CONST. DL  
 HOZ. SCALE: 10  
 VERT. SCALE: NA

SHEET NUMBER  
**44**  
 OF 60 SHEETS

Jun 28, 2018 - 12:58pm  
 L:\WORK\9835 - 2018 - Pavement Preservation\Design\DWG\Working\9835-Emphr-Plan 03.dwg

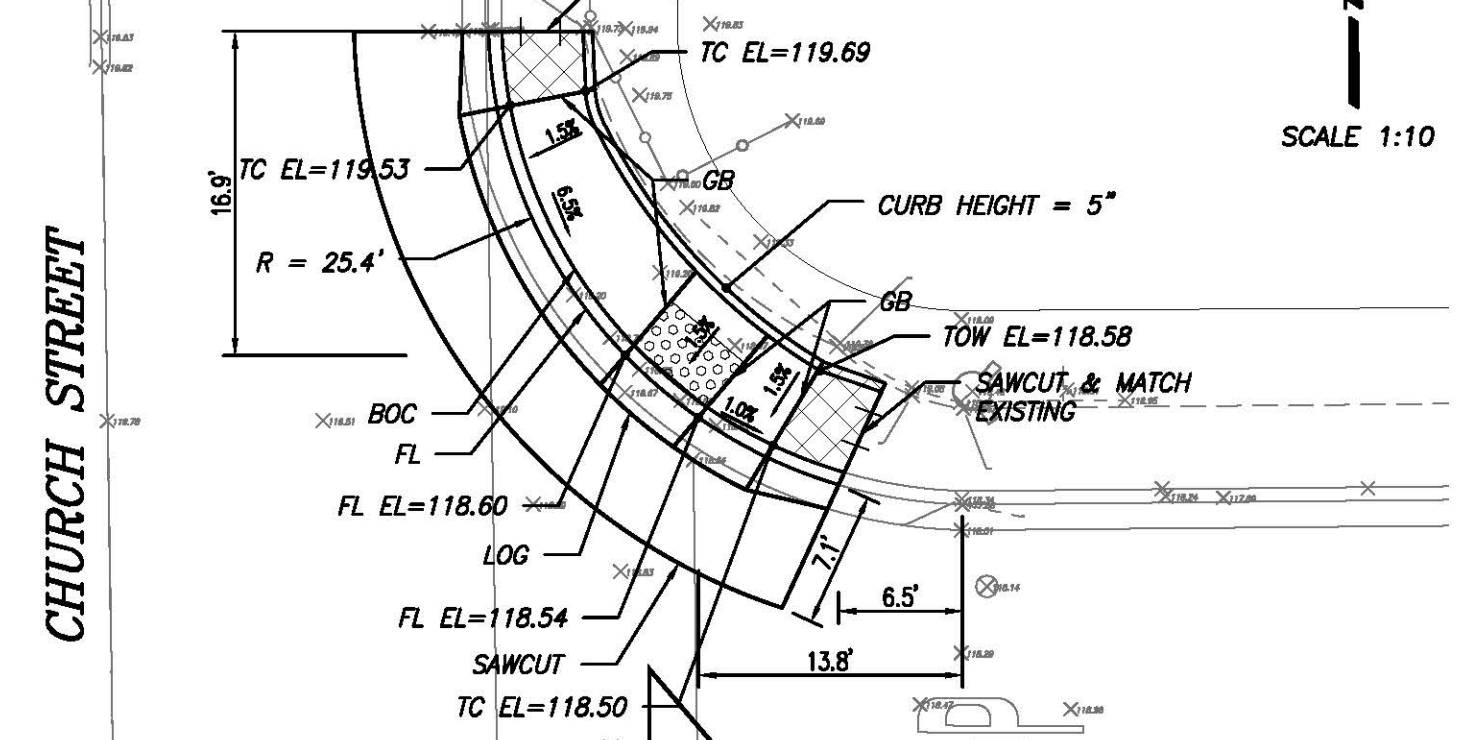
**SITE NO. 37**

SAWCUT & MATCH  
AT EX. WEAKENED JOINT  
TC EL=116.22



**SITE NO. 38**

SAWCUT & MATCH  
AT EX. EXPANSION JOINT  
TC EL=119.69



SCALE 1:10



NO.	REVISIONS	DATE	APPROVED

**STANISLAUS COUNTY**  
DEPARTMENT OF PUBLIC WORKS  
ENGINEERING AND OPERATIONS DIVISION  
1776 MCKEAN ROAD - MODESTO, CA 95358



EMPIRE - MODESTO  
SITE NO. 37 & 38  
IMPROVEMENT PLANS FOR:  
2018 URBAN PAVEMENT PRESERVATION  
VARIOUS LOCATIONS  
STANISLAUS COUNTY, CALIFORNIA



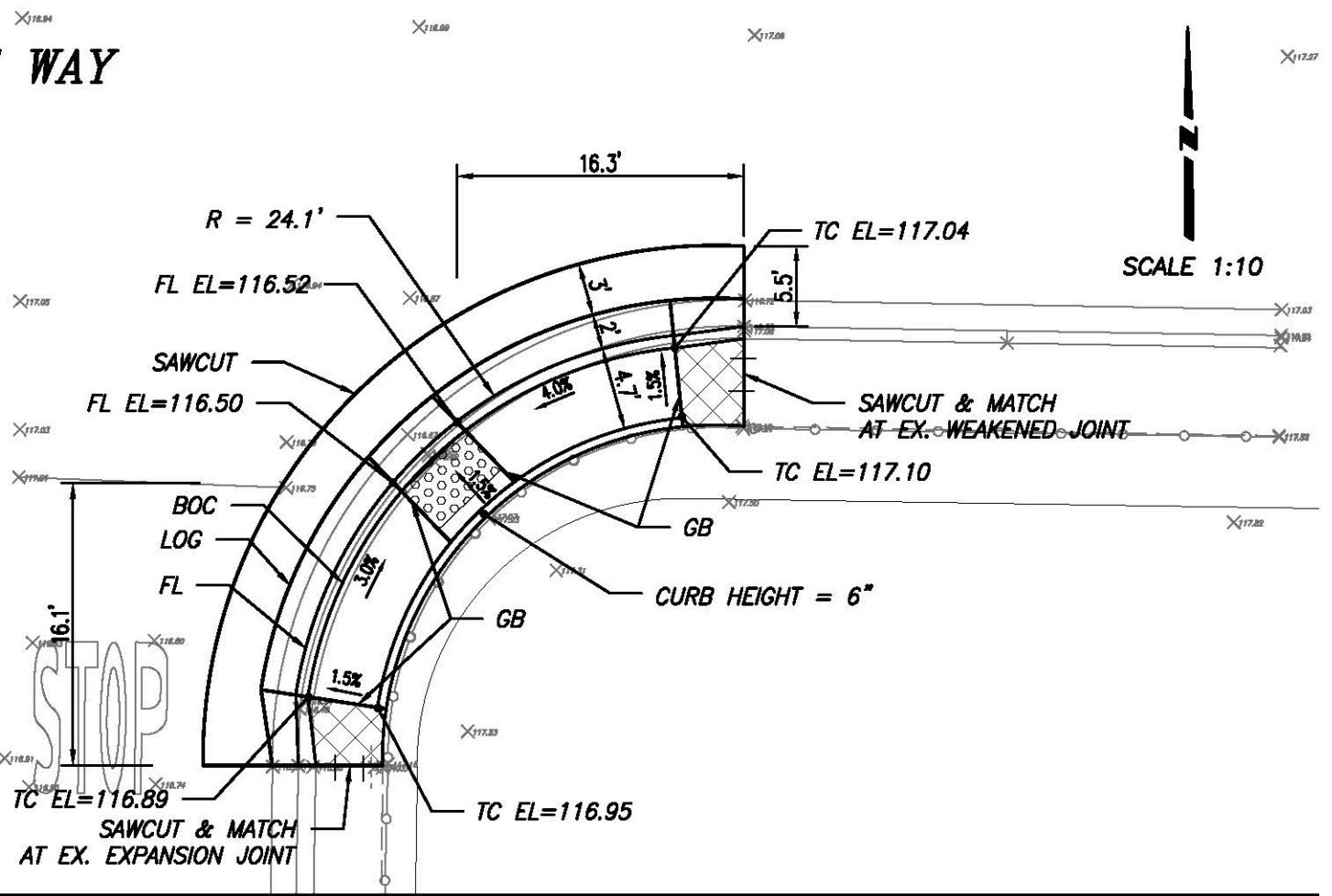
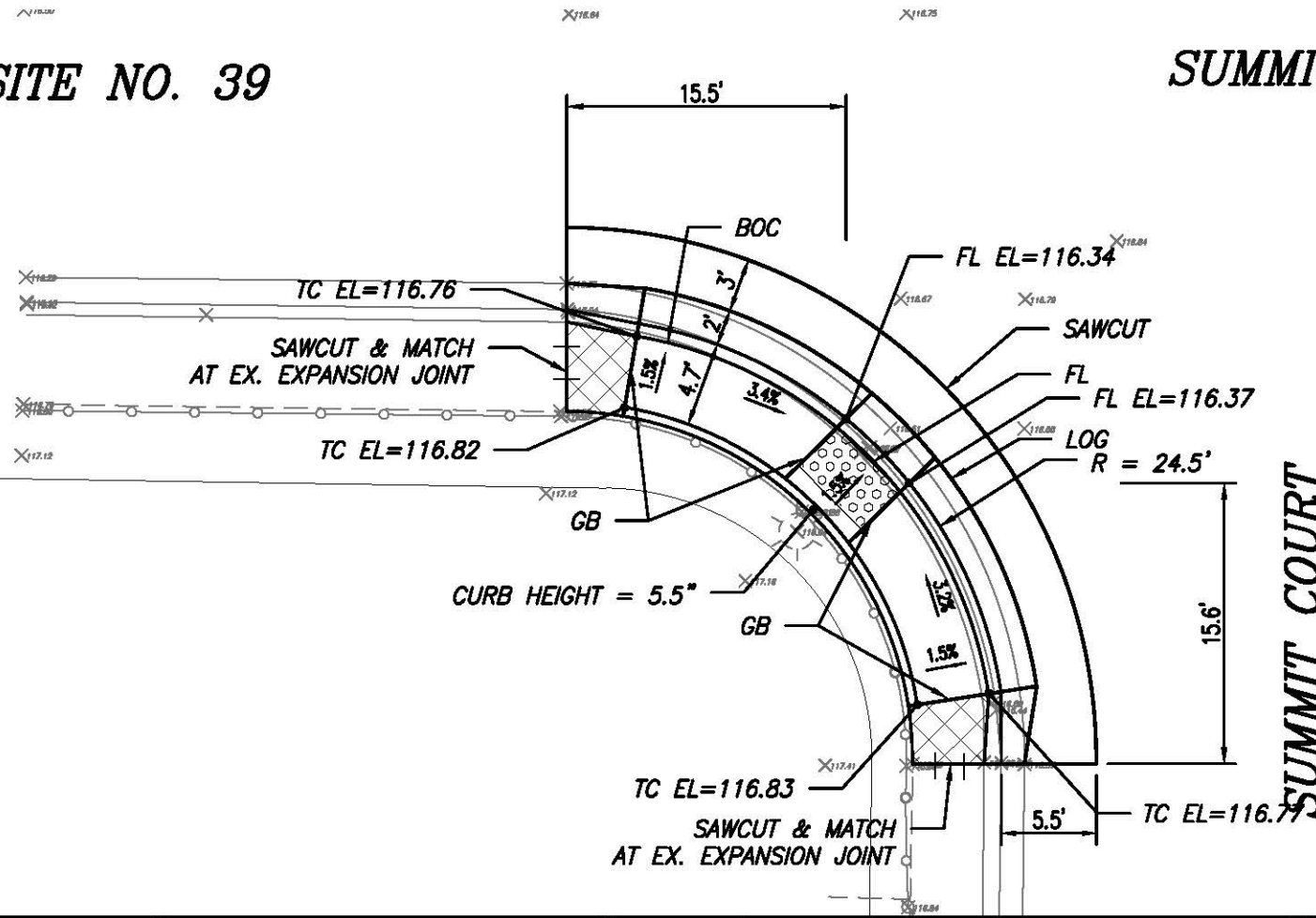
JOB NO. 9835  
DATE 6-24-2018  
DR BY STN  
CK BY SA  
SURVEY CH  
CONST. DL  
HOZ. SCALE: 10  
VERT. SCALE: NA

SHEET NUMBER  
**45**  
OF 60 SHEETS

Jan 28, 2018 - 12:59pm  
 L:\Projects\8835 - 2018 - Pavement Preservation\Design\DWG\Working\8835-Empha-Plan 03.dwg

**SITE NO. 39**

**SUMMIT WAY**



SCALE 1:10



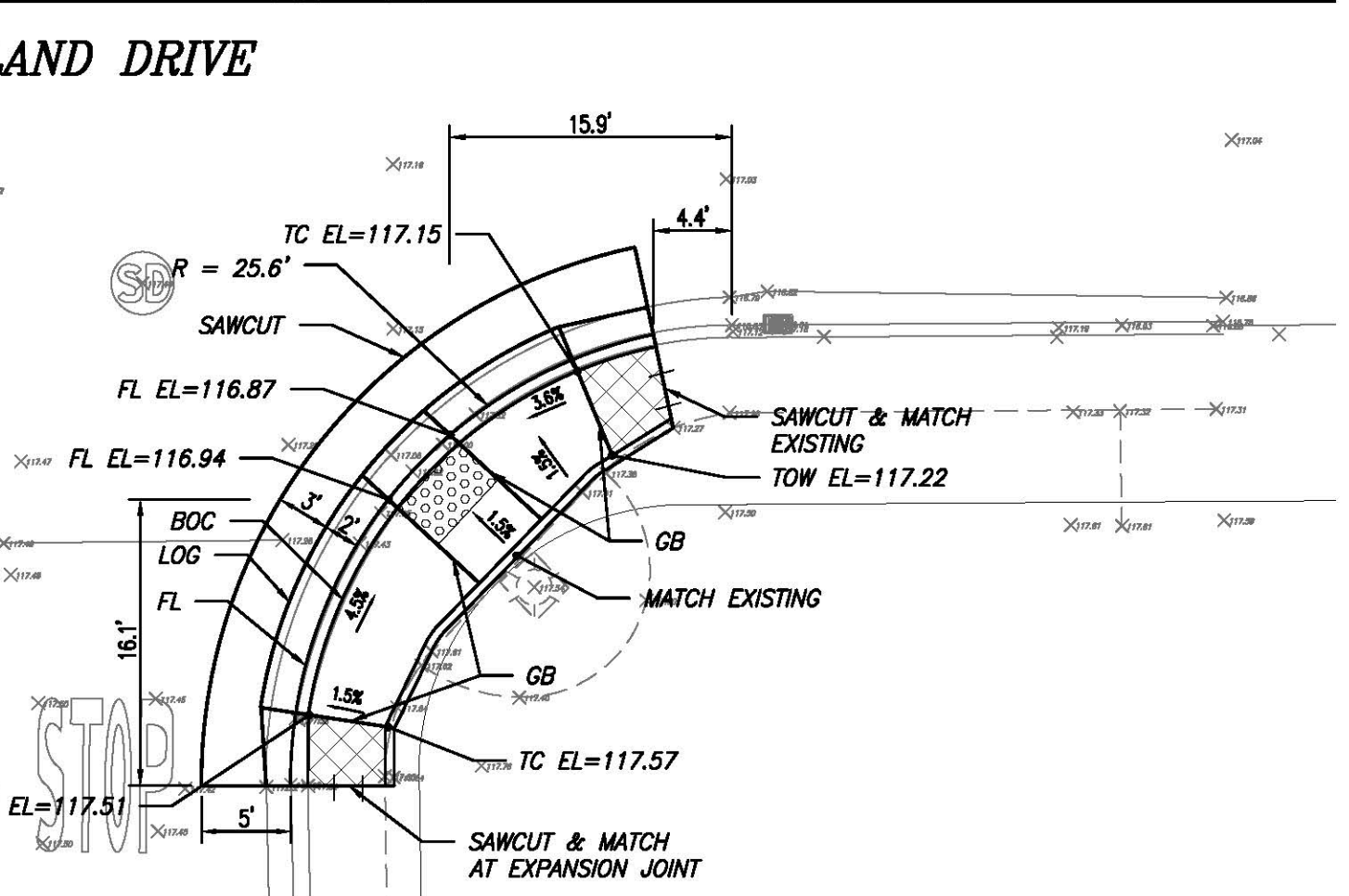
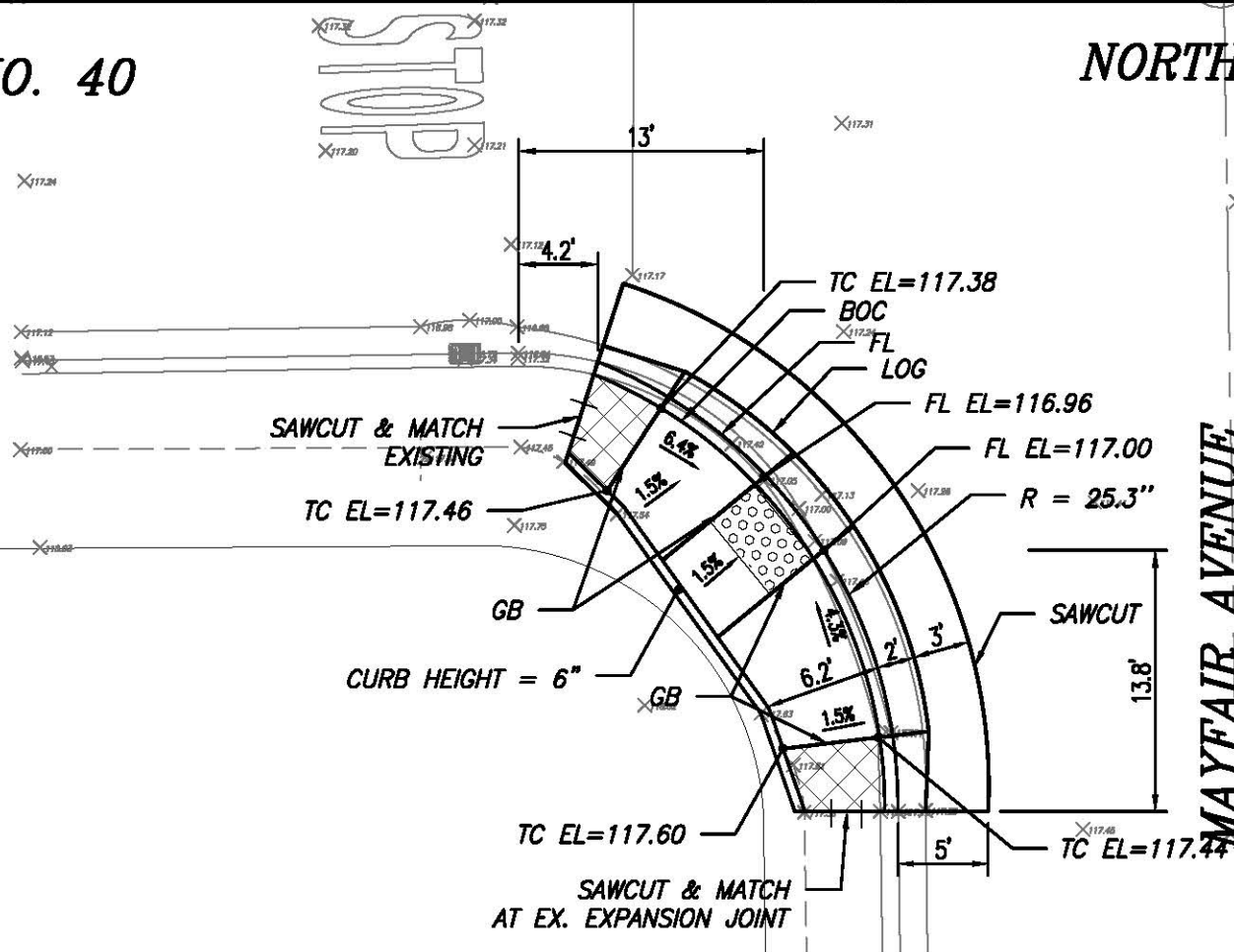
NO.	DESCRIPTIONS	DATE	APPROVED

**STANISLAUS COUNTY**  
 DEPARTMENT OF PUBLIC WORKS  
 ENGINEERING AND OPERATIONS DIVISION  
 1716 MCKEAN ROAD - MODESTO, CA 95358



**SITE NO. 40**

**NORTHLAND DRIVE**



EMPIRE - MODESTO  
 SITE NO. 39 & 40  
 IMPROVEMENT PLANS FOR:  
 2018 URBAN PAVEMENT PRESERVATION  
 VARIOUS LOCATIONS  
 STANISLAUS COUNTY, CALIFORNIA



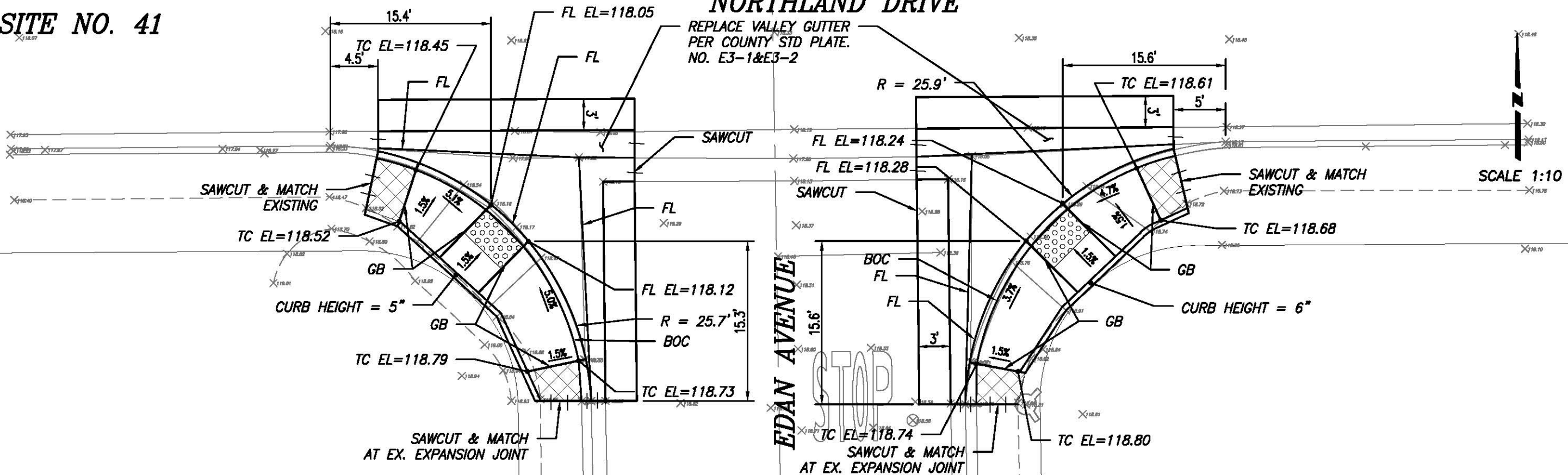
JOB NO. 9835  
 DATE 6-24-2018  
 DR BY STN  
 CK BY SA  
 SURVEY CH  
 CONST. DL  
 HOZ. SCALE: 10  
 VERT. SCALE: NA

SHEET NUMBER  
**46**  
 OF 60 SHEETS

Jun 28, 2018 - 12:09pm  
 L:\Projects\8835 - 2018 - Pavement Preservation\Design\DWG\Working\8835-Empire-Plan 03.dwg

**SITE NO. 41**

**NORTHLAND DRIVE**



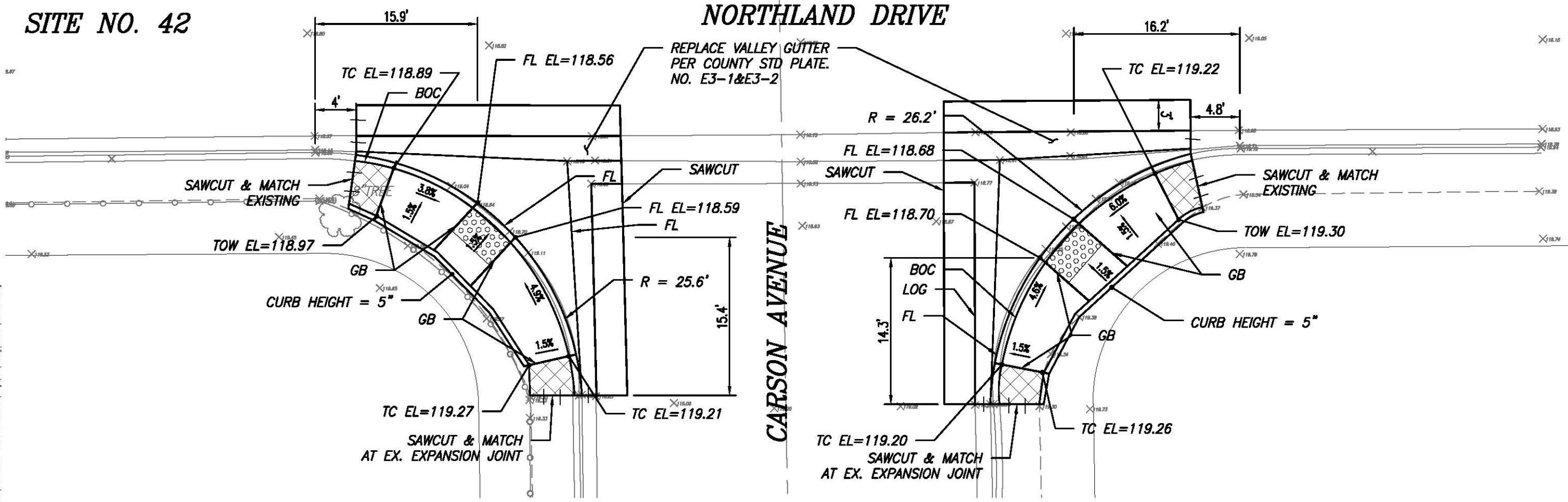
NO.	DESCRIPTIONS	DATE	APPROVED

**STANISLAUS COUNTY**  
 DEPARTMENT OF PUBLIC WORKS  
 ENGINEERING AND OPERATIONS DIVISION  
 1716 MCKEAN ROAD - MODESTO, CA 95308



**SITE NO. 42**

**NORTHLAND DRIVE**



EMPIRE - MODESTO  
 SITE NO. 41 & 42  
 IMPROVEMENT PLANS FOR:  
 2018 URBAN PAVEMENT PRESERVATION  
 VARIOUS LOCATIONS  
 STANISLAUS COUNTY, CALIFORNIA



JOB NO. 9835  
 DATE 6-24-2018  
 DR BY STN  
 CK BY SA  
 SURVEY CH  
 CONST. DL  
 HOZ. SCALE: 10  
 VERT. SCALE: NA

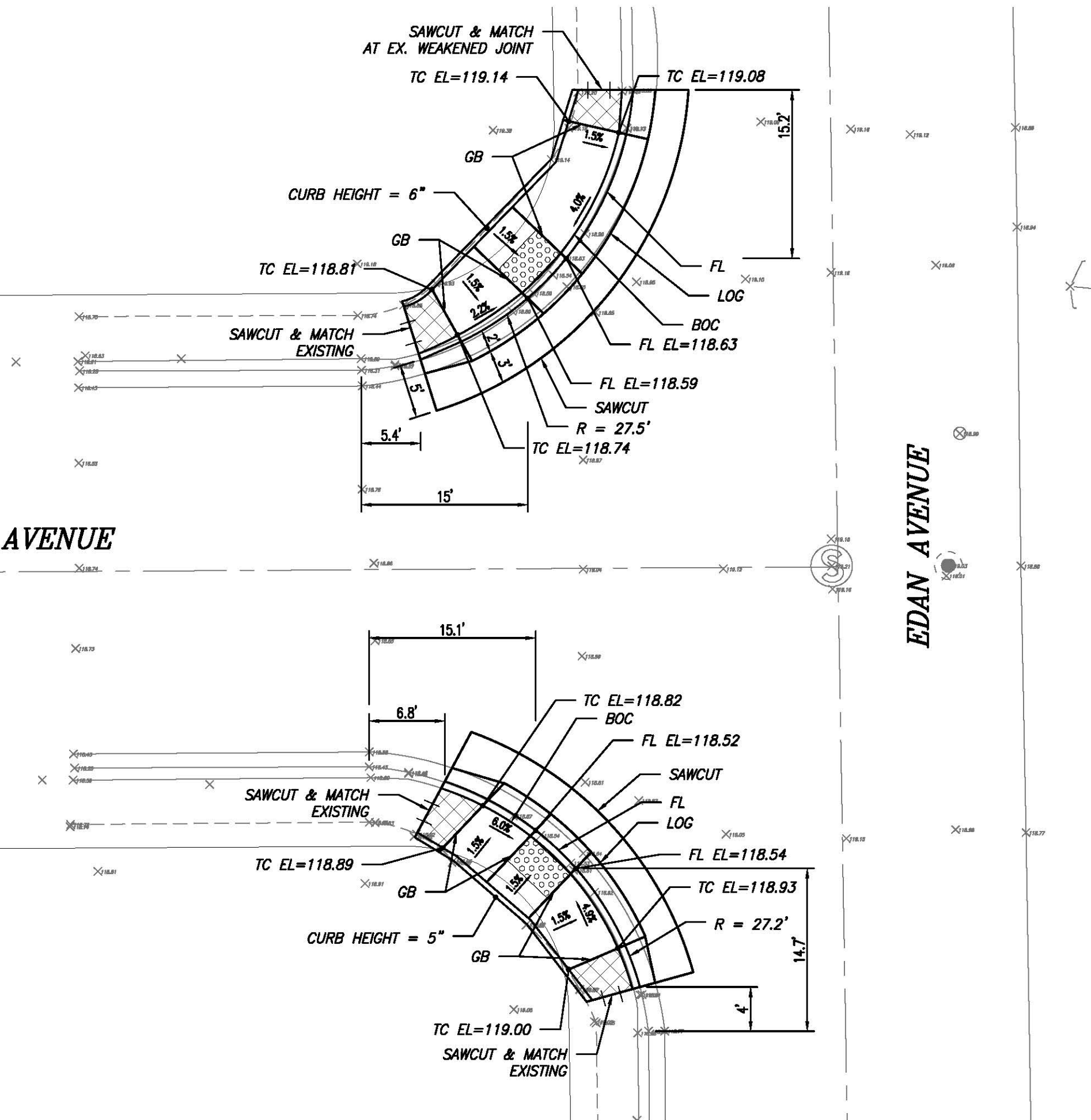
SHEET NUMBER  
**47**  
 OF 60 SHEETS

Jan 28, 2018 - 12:10pm  
 L:\PROJECTS\8035 - 2018 - Pavement Preservation\Design\DWG\Working\8035-Emphs-Pkn 04.dwg

SITE NO. 43

LORETTA AVENUE

EDAN AVENUE



SCALE 1:10



NO.	DESCRIPTIONS	DATE	APPROVED

**STANISLAUS COUNTY**  
 DEPARTMENT OF PUBLIC WORKS  
 ENGINEERING AND OPERATIONS DIVISION  
 1716 MCKENNA ROAD - MODESTO, CA 95358



EMPIRE - MODESTO  
 SITE NO. 43  
 IMPROVEMENT PLANS FOR:  
 2018 URBAN PAVEMENT PRESERVATION  
 VARIOUS LOCATIONS  
 STANISLAUS COUNTY, CALIFORNIA

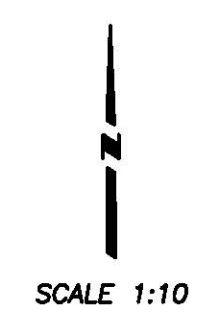
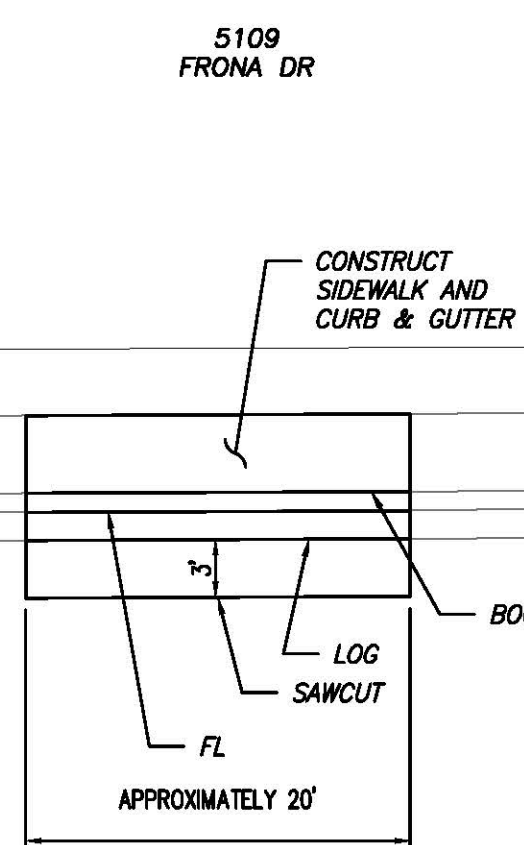
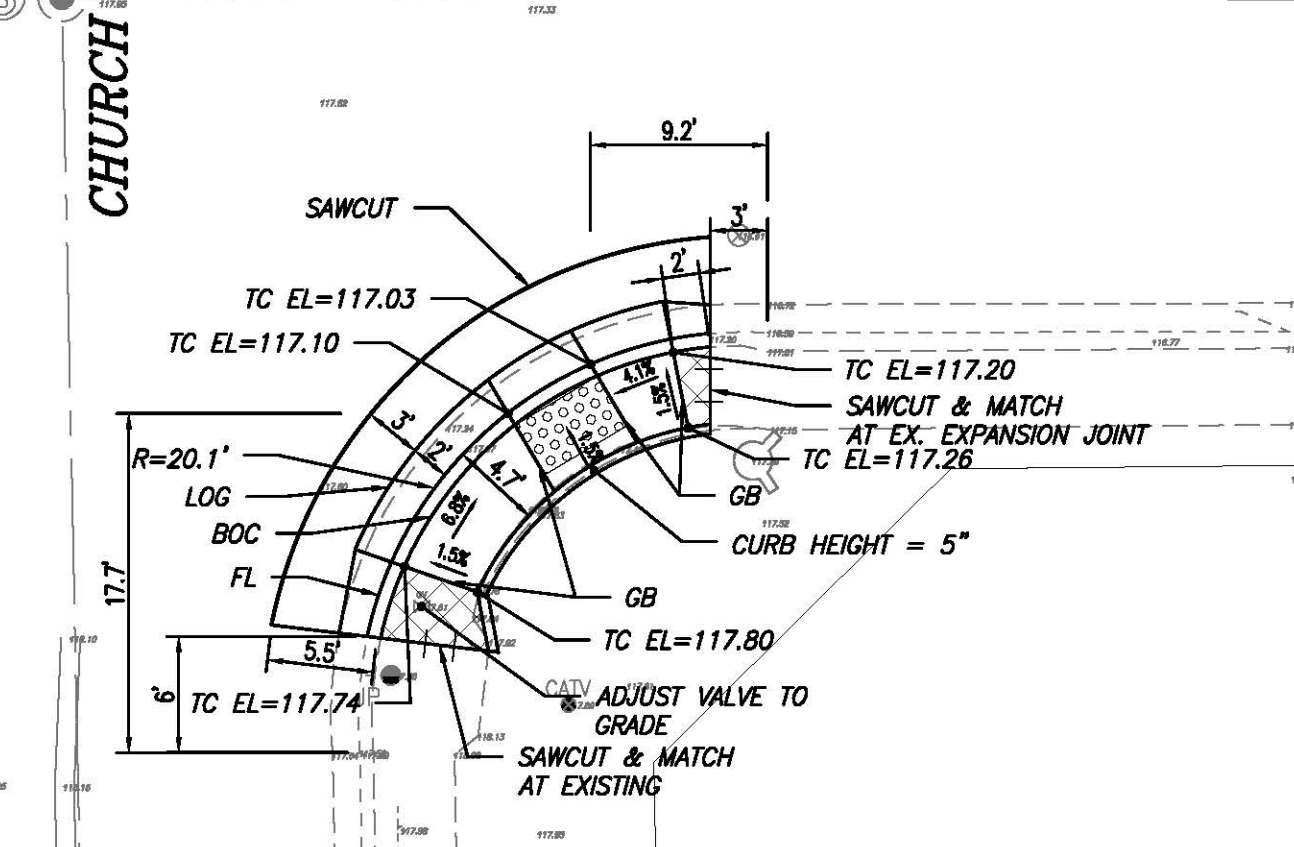
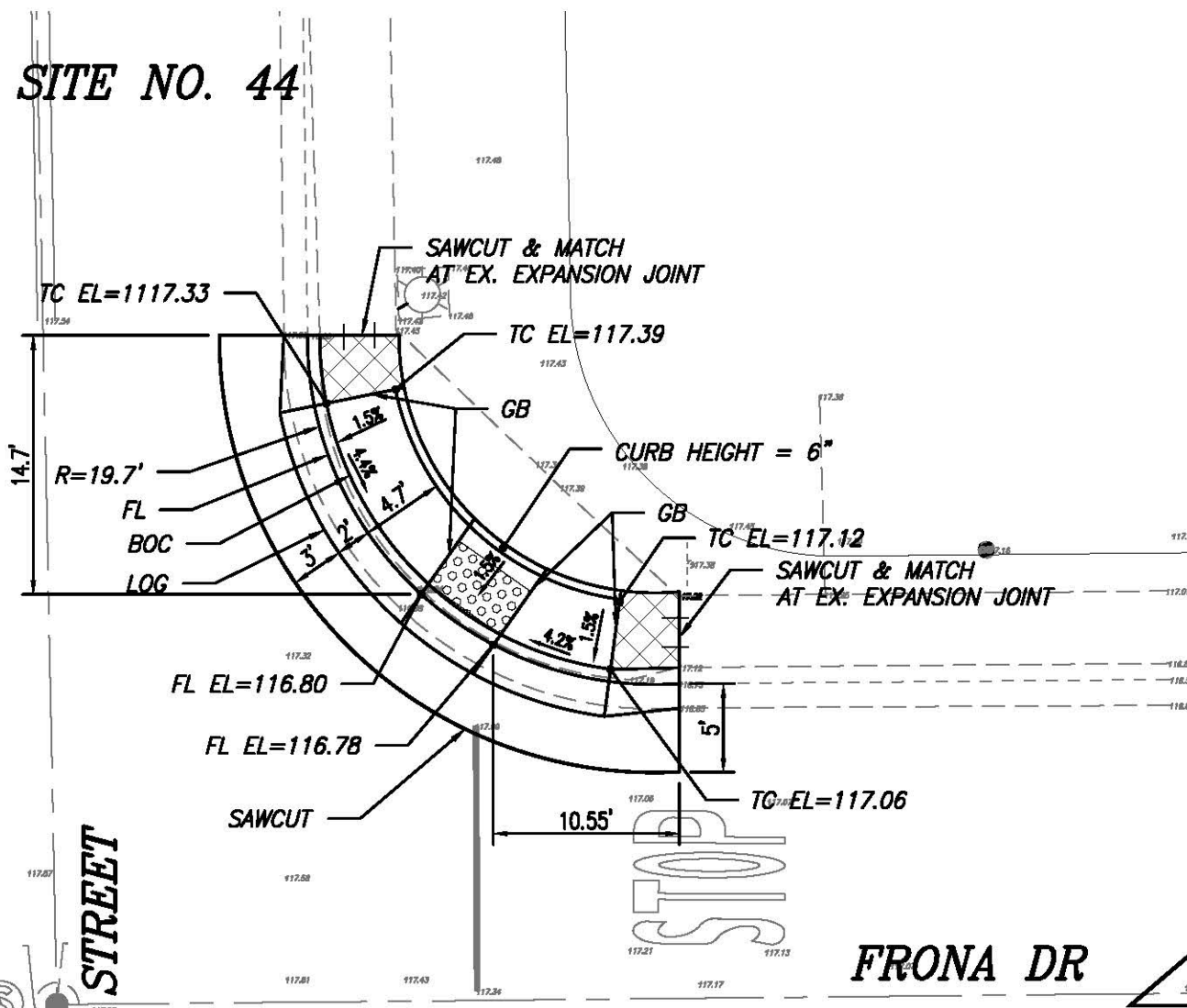
JOB NO. 9835  
 DATE 6-24-2018  
 DR BY STN  
 CK BY SA  
 SURVEY CH  
 CONST. DL  
 HOZ. SCALE: 10  
 VERT. SCALE: NA

SHEET NUMBER  
**48**  
 OF 60 SHEETS


Jan 24, 2018 - 12:10pm - Pavement Preservation\Design\DWG\Working\8035-Empire-Pan 04.dwg



**SITE NO. 44**



**N. ABBIE ST**



NO.	DESCRIPTIONS	DATE	APPROVED

**STANISLAUS COUNTY**  
 DEPARTMENT OF PUBLIC WORKS  
 ENGINEERING AND OPERATIONS DIVISION  
 1776 MCKENNA ROAD - MODESTO, CA 95358




EMPERE - MODESTO  
 SITE NO. 44  
 IMPROVEMENT PLANS FOR:  
 2018 URBAN PAVEMENT PRESERVATION  
 VARIOUS LOCATIONS  
 STANISLAUS COUNTY, CALIFORNIA

JOB NO. 9835  
 DATE 6-24-2018  
 DR BY STN  
 CK BY SA  
 SURVEY CH  
 CONST. DL  
 HOZ. SCALE: 10  
 VERT. SCALE: NA

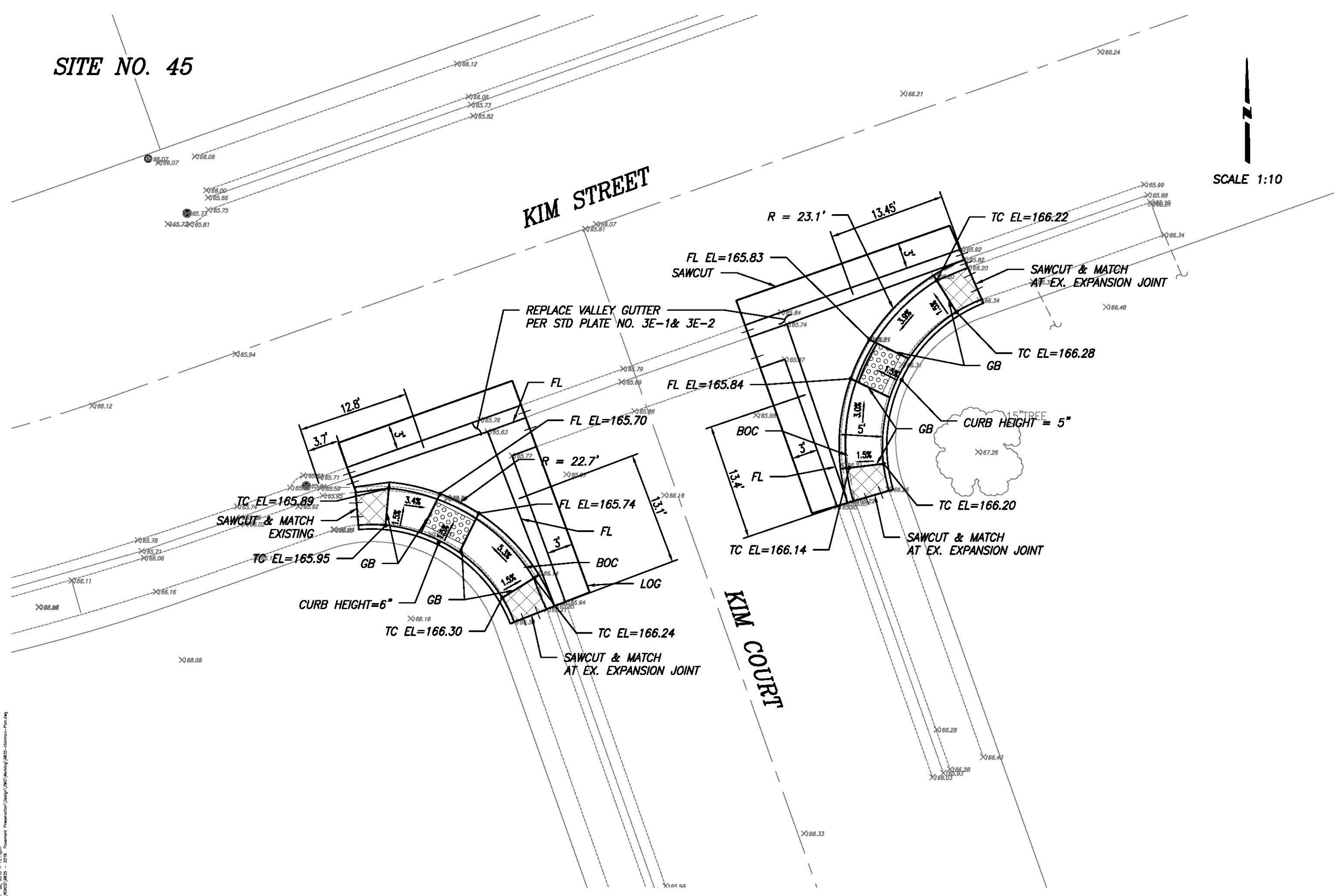
SHEET NUMBER  
**49**  
 OF 60 SHEETS

Jan 23, 2018 - 2:43pm  
 L:\Projects\8835 - 2018 Pavement Preservation\Design\DWG\Working\8835-Emper-Plan-Church-Frona.dwg

**SITE NO. 45**



SCALE 1:10



NO.	DESCRIPTIONS	DATE	APPROVED

**STANISLAUS COUNTY**  
 DEPARTMENT OF PUBLIC WORKS  
 ENGINEERING AND OPERATIONS DIVISION  
 1716 MCKEAN ROAD - MODESTO, CA 95308

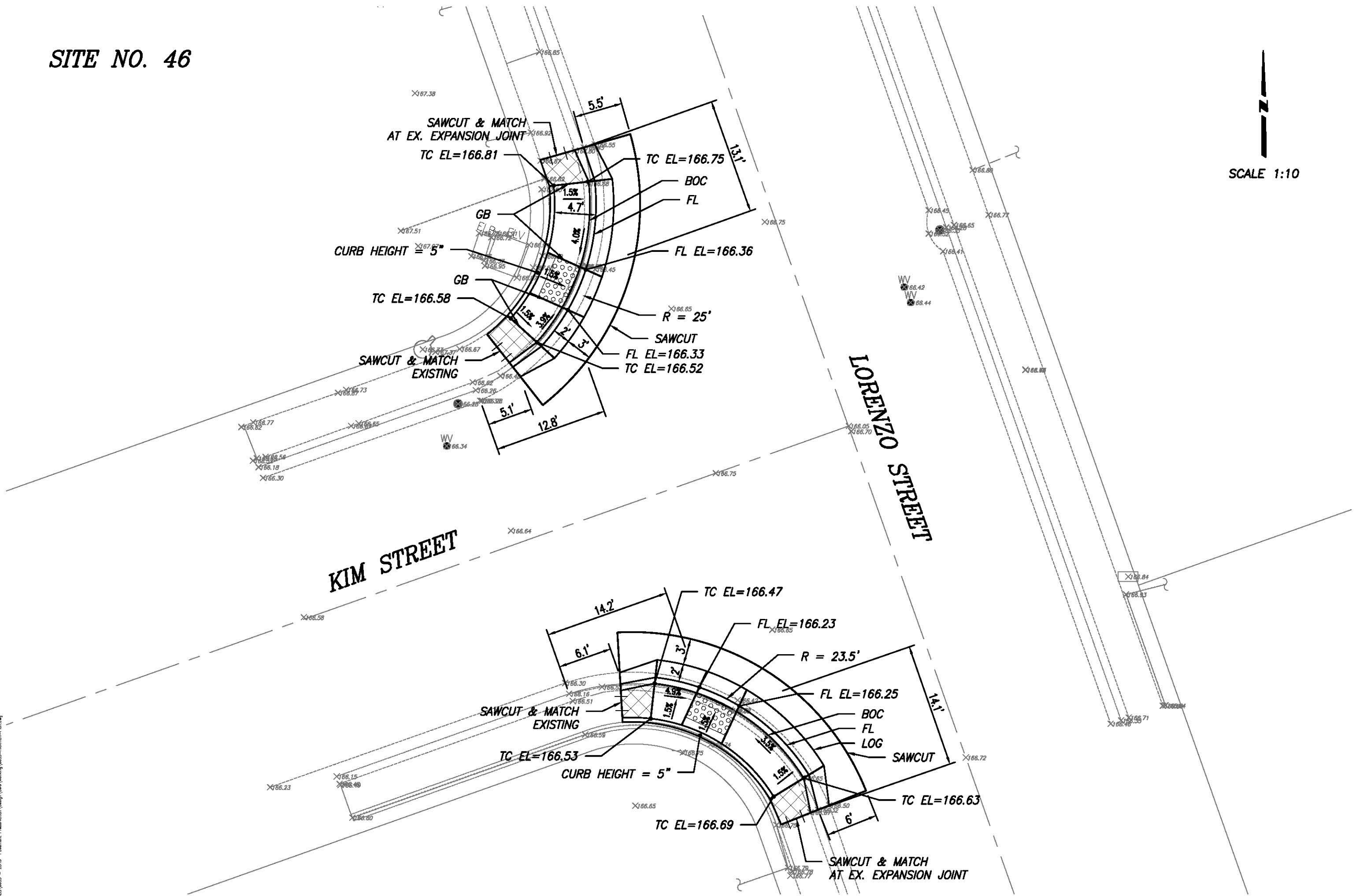
HICKMAN - MODESTO  
 SITE NO. 45  
 IMPROVEMENT PLANS FOR:  
 2018 PAVEMENT PRESERVATION  
 VARIOUS LOCATIONS  
 STANISLAUS COUNTY, CALIFORNIA

JOB NO. 9835  
 DATE 6-25-2018  
 DR BY STN  
 CK BY SA  
 SURVEY CH  
 CONST. DL  
 HOZ. SCALE: 10  
 VERT. SCALE: NA

SHEET NUMBER  
**50**  
 OF 60 SHEETS

Jun 28, 2018 - 12:13pm  
 L:\PROJECTS\8035 - 2018 - Pavement Preservation\Design\DWG\Working\8035-Hickman-Plan.dwg

**SITE NO. 46**



NO.	DESCRIPTIONS	DATE	APPROVED

**STANISLAUS COUNTY**  
 DEPARTMENT OF PUBLIC WORKS  
 ENGINEERING AND OPERATIONS DIVISION  
 1716 MCKEAN ROAD - MODESTO, CA 95358



HICKMAN - MODESTO  
 SITE NO. 46  
 IMPROVEMENT PLANS FOR:  
 2018 PAVEMENT PRESERVATION  
 VARIOUS LOCATIONS  
 STANISLAUS COUNTY, CALIFORNIA

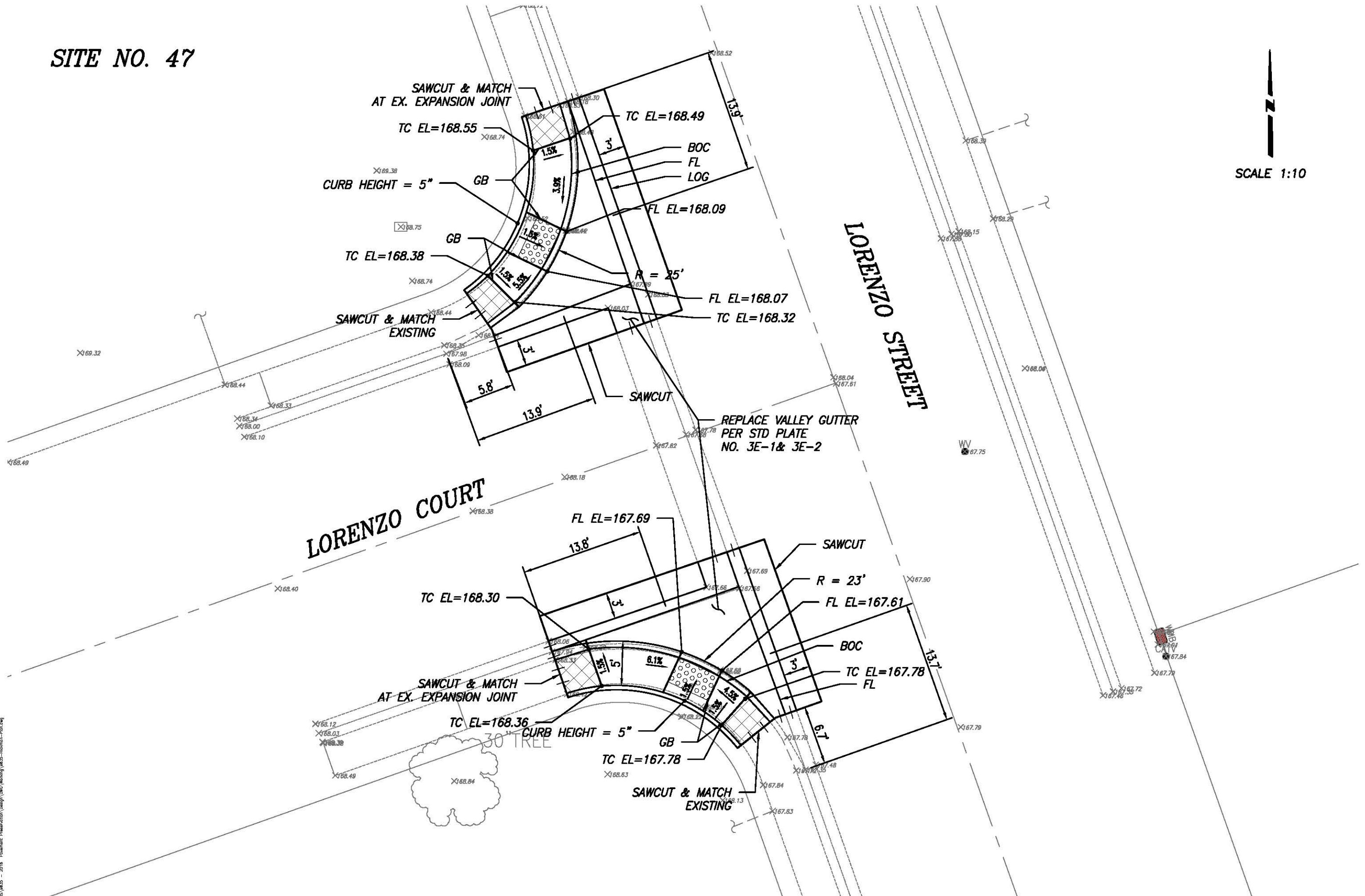


JOB NO. 9835  
 DATE 6-24-2018  
 DR BY STJ  
 CK BY SA  
 SURVEY CH  
 CONST. DL  
 HOZ. SCALE: 10  
 VERT. SCALE: NA

SHEET NUMBER  
**51**  
 OF 60 SHEETS

Jun 28, 2018 - 12:13pm  
 L:\PROJECTS\9835 - 2018 - Pavement Preservation\Drawings\9835-Hickman-Plan.dwg

**SITE NO. 47**



NO.	REVISIONS	DATE	APPROVED

SCALE 1:10

**STANISLAUS COUNTY**  
 DEPARTMENT OF PUBLIC WORKS  
 ENGINEERING AND OPERATIONS DIVISION  
 1716 MCKENNA ROAD - MODESTO, CA 95358



HICKMAN - MODESTO  
 SITE NO. 47  
 IMPROVEMENT PLANS FOR:  
 2018 PAVEMENT PRESERVATION  
 VARIOUS LOCATIONS  
 STANISLAUS COUNTY, CALIFORNIA

JOB NO. 9835  
 DATE 6-24-2018  
 DR BY STN  
 CK BY SA  
 SURVEY CH  
 CONST. DL  
 HOZ. SCALE: 10  
 VERT. SCALE: NA

SHEET NUMBER  
**52**  
 OF 60 SHEETS

Jun 28, 2018 - 12:13pm Pavement Preservation Design\DWG\Working\9835-Hickman-Plan.dwg



NO.	DESCRIPTIONS	DATE	APPROVED

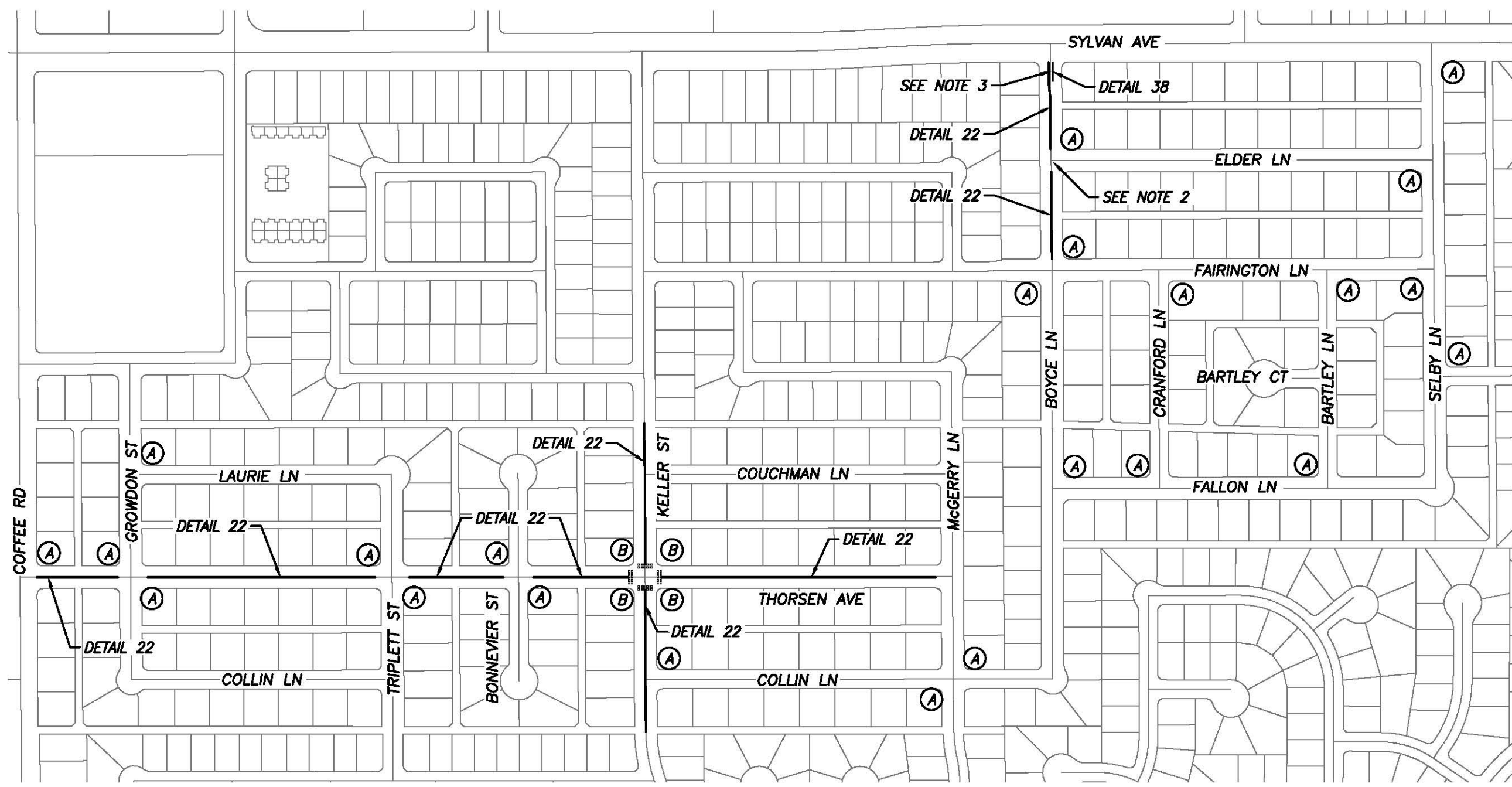
**STANISLAUS COUNTY**  
 DEPARTMENT OF PUBLIC WORKS  
 ENGINEERING AND OPERATIONS DIVISION  
 1716 MCKEAN ROAD - MODESTO, CA 95358



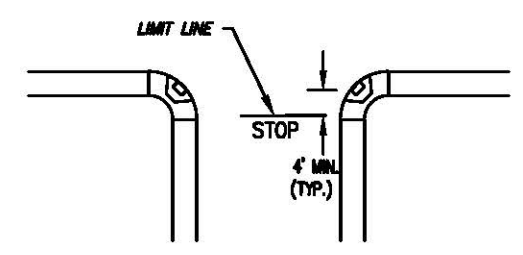
SYLVAN - MODESTO  
 STRIPING LAYOUT PLAN  
 IMPROVEMENT PLANS FOR:  
 2018 URBAN PAVEMENT PRESERVATION  
 VARIOUS LOCATIONS  
 STANISLAUS COUNTY, CALIFORNIA

JOB NO. 9835  
 DATE 6-24-2018  
 DR BY STN  
 CK BY SA  
 SURVEY CH  
 CONST. DL  
 HOZ. SCALE: 10  
 VERT. SCALE: NA

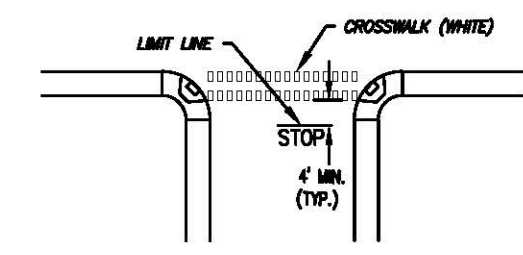
SHEET NUMBER  
**53**  
 OF 60 SHEETS



- CONSTRUCTION NOTES:**
1. ALL STRIPING AND MARKINGS SHALL BE PER CALTRANS STANDARDS.
  2. INSTALL "KEEP CLEAR" MARKING.
  3. INSTALL TYPE III (L) ARROW MARKING.
  4. INSTALL "TRIPLE FOUR" CROSSWALK (WHITE) PER DETAIL A24F.



STOP MARKING DETAIL  
 NTS (A)



STOP MARKING W/ CROSSWALK DETAIL  
 NTS (B)

Jan 28, 2018 - 12:14pm Pavement Preservation\Design\DWG\Working\9835-Striping Plan 01.dwg  
 L:\PROJECTS\9835 - 2018 - Pavement Preservation\Design\DWG\Working\9835-Striping Plan 01.dwg



NO.	REVISIONS	DATE	APPROVED

**STANISLAUS COUNTY**  
 DEPARTMENT OF PUBLIC WORKS  
 ENGINEERING AND OPERATIONS DIVISION  
 1716 MCKENNA ROAD - MODESTO, CA 95308

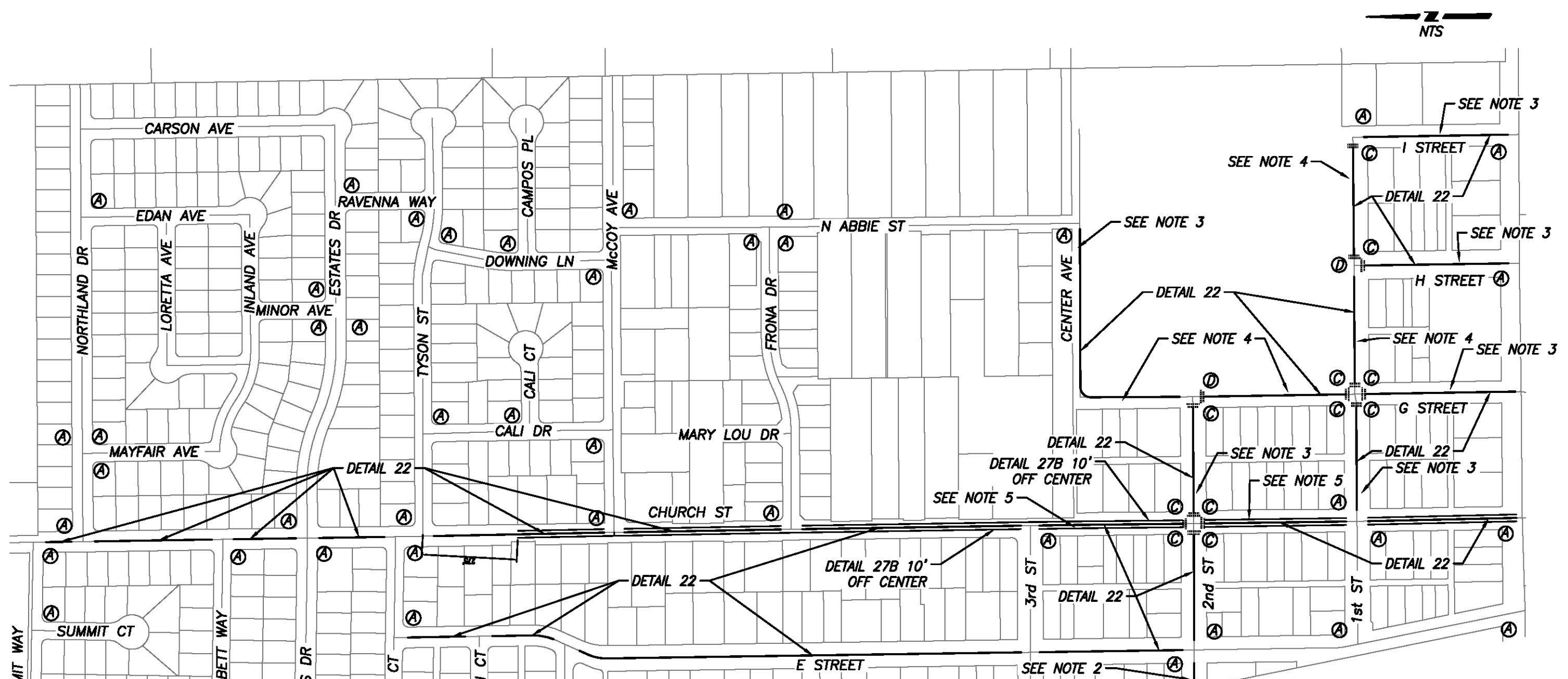


EMPIRE - MODESTO  
 STRIPING LAYOUT PLAN 1  
 IMPROVEMENT PLANS FOR:  
 2018 URBAN PAVEMENT PRESERVATION  
 VARIOUS LOCATIONS  
 STANISLAUS COUNTY, CALIFORNIA

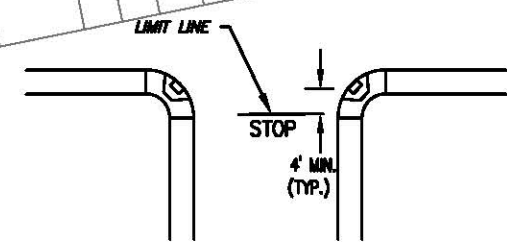


JOB NO. 9835  
 DATE 6-24-2018  
 DR BY STN  
 CK BY SA  
 SURVEY CH  
 CONST. DL  
 HOZ. SCALE: 10  
 VERT. SCALE: NA

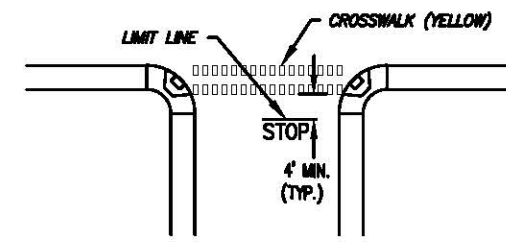
SHEET NUMBER  
**54**  
 OF 60 SHEETS



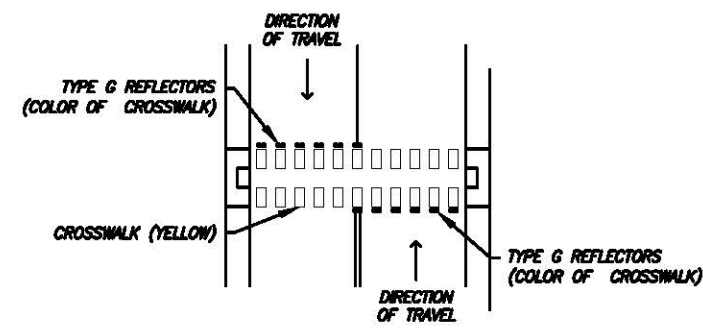
- CONSTRUCTION NOTES:**
1. ALL STRIPING AND MARKINGS SHALL BE PER CALTRANS STANDARDS.
  2. INSTALL RAILROAD CROSSING SYMBOL MARKING PER DETAIL A24B.
  3. INSTALL "SCHOOL" MARKING.
  4. INSTALL "XING SCHOOL SLOW" MARKINGS.
  5. INSTALL "STOP AHEAD" MARKING AT EXISTING W3-1 STOP AHEAD SIGN.
  6. INSTALL ALL CROSSWALKS PER DETAIL A24F UNLESS SPECIFIED.



STOP MARKING DETAIL  
 NTS (A)



STOP MARKING W/ CROSSWALK DETAIL  
 NTS (C)



MIDBLOCK CROSSWALK DETAIL  
 NTS (D)

Jan 28, 2018 - 12:14pm  
 L:\WORK\5835 - 2018 - Pavement Preservation\Design\DWG\Working\8835-Striping Plan 01.dwg



NO.	DESCRIPTIONS	DATE	APPROVED

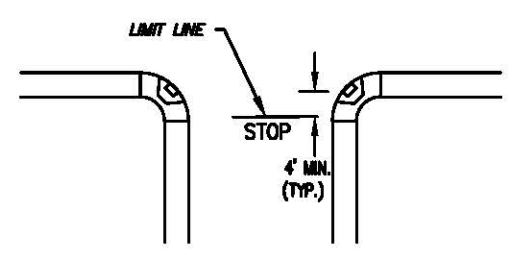
**STANISLAUS COUNTY**  
 DEPARTMENT OF PUBLIC WORKS  
 ENGINEERING AND OPERATIONS DIVISION  
 1716 MCKEAN ROAD - MODESTO, CA 95358



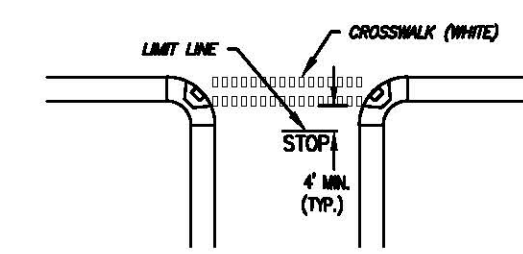
EMPIRE - MODESTO  
 STRIPING PAYOUT PLAN 2  
 IMPROVEMENT PLANS FOR:  
 2018 URBAN PAVEMENT PRESERVATION  
 VARIOUS LOCATIONS  
 STANISLAUS COUNTY, CALIFORNIA

JOB NO. 9835  
 DATE 6-24-2018  
 DR BY STN  
 CK BY SA  
 SURVEY CH  
 CONST. DL  
 HOZ. SCALE: 10  
 VERT. SCALE: NA

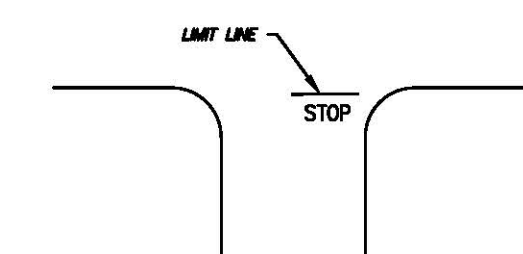
SHEET NUMBER  
**55**  
 OF 60 SHEETS



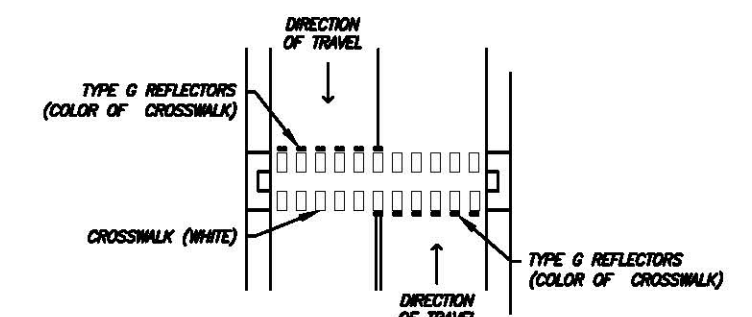
STOP MARKING DETAIL (A)  
 NTS



STOP MARKING DETAIL (B)  
 NTS

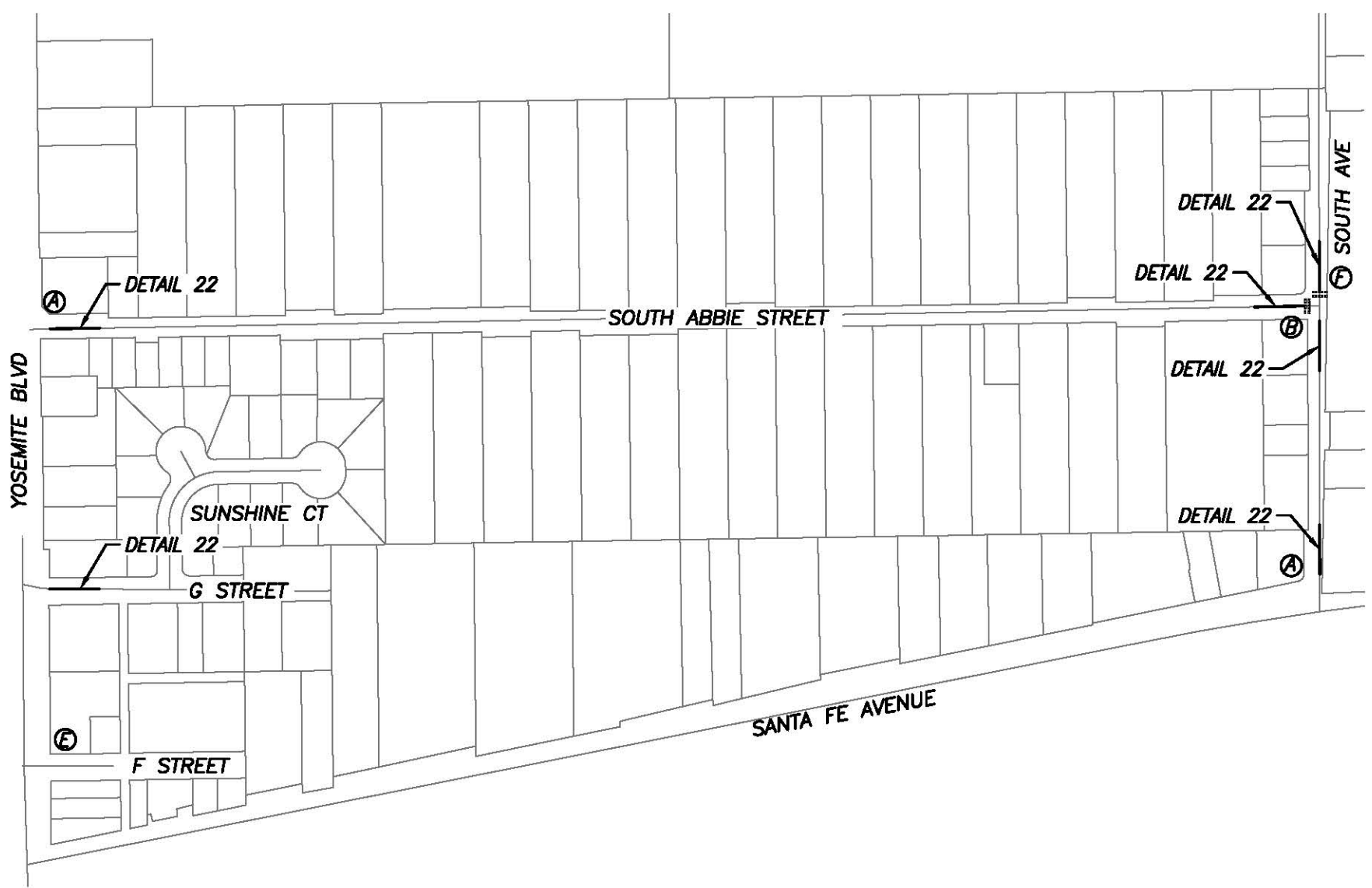


STOP MARKING DETAIL (E)  
 NTS



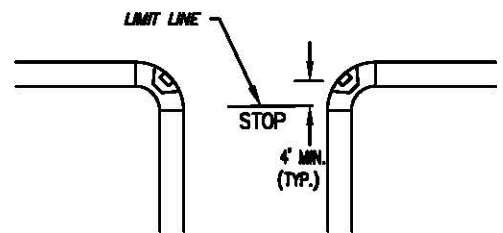
MIDBLOCK CROSSWALK DETAIL (F)  
 NTS

**CONSTRUCTION NOTES:**  
 1. ALL STRIPING AND MARKINGS SHALL BE PER CALTRANS STANDARDS.

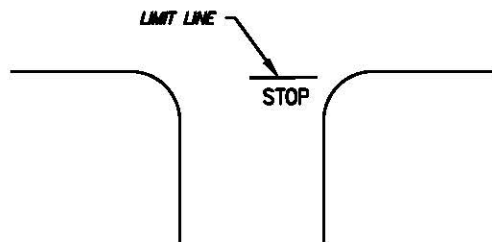


Jun 28, 2018 - 12:14pm  
 L:\Projects\8835 - 2018 - Pavement Preservation\Design\DWG\Working\8835-Striping Plan 01.dwg

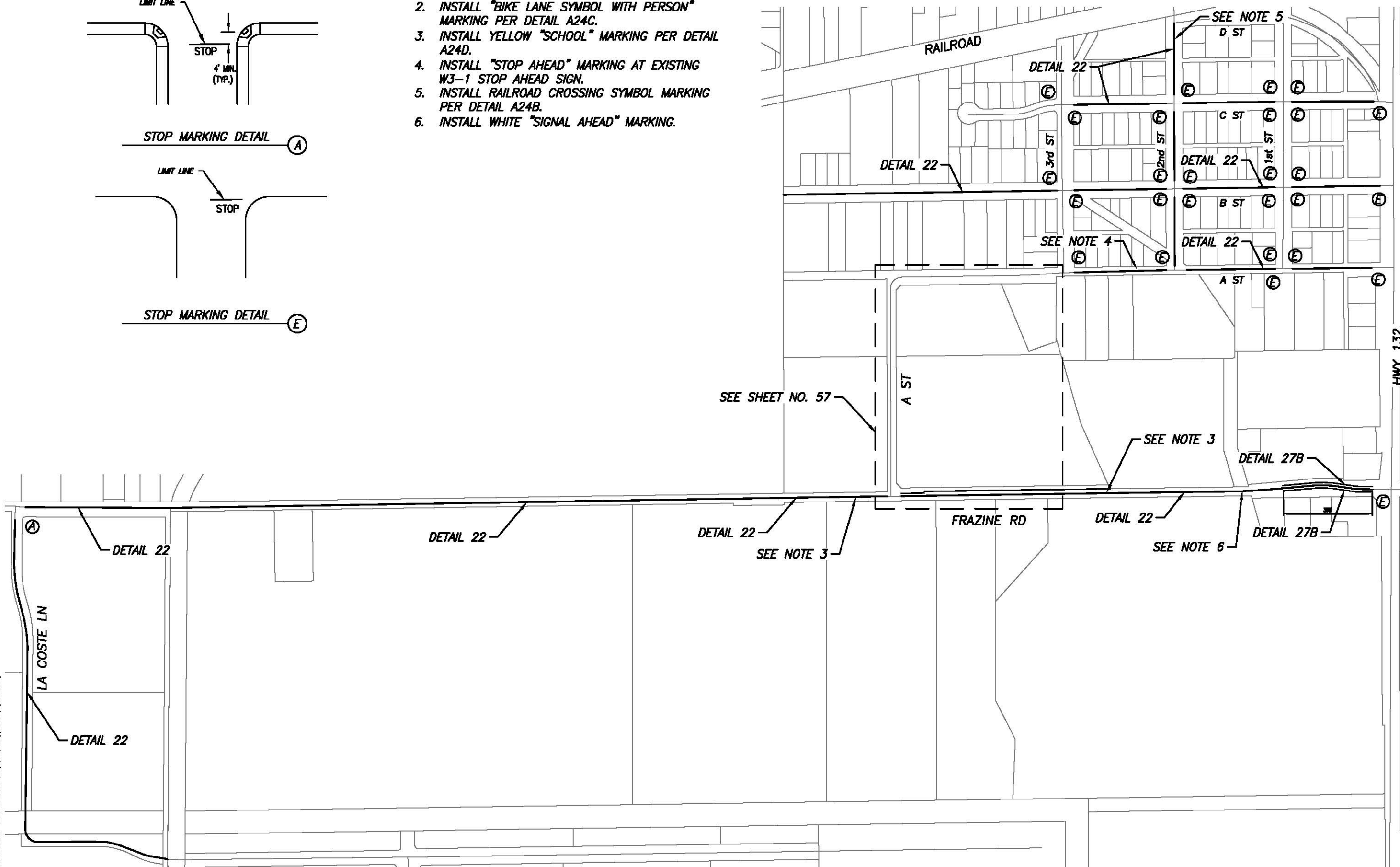
- CONSTRUCTION NOTES:**
1. ALL STRIPING AND MARKINGS SHALL BE PER CALTRANS STANDARDS.
  2. INSTALL "BIKE LANE SYMBOL WITH PERSON" MARKING PER DETAIL A24C.
  3. INSTALL YELLOW "SCHOOL" MARKING PER DETAIL A24D.
  4. INSTALL "STOP AHEAD" MARKING AT EXISTING W3-1 STOP AHEAD SIGN.
  5. INSTALL RAILROAD CROSSING SYMBOL MARKING PER DETAIL A24B.
  6. INSTALL WHITE "SIGNAL AHEAD" MARKING.



STOP MARKING DETAIL (A)



STOP MARKING DETAIL (E)

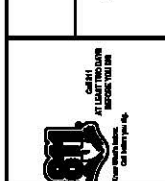


NO.	DESCRIPTIONS	DATE	APPROVED

**STANISLAUS COUNTY**  
 DEPARTMENT OF PUBLIC WORKS  
 ENGINEERING AND OPERATIONS DIVISION  
 1716 MCKENNA ROAD - MODESTO, CA 95308



EMPIRE - MODESTO  
 STRIPING LAYOUT PLAN 3  
 IMPROVEMENT PLANS FOR:  
 2018 URBAN PAVEMENT PRESERVATION  
 VARIOUS LOCATIONS  
 STANISLAUS COUNTY, CALIFORNIA




JOB NO. 9835  
 DATE 6-24-2018  
 DR BY STN  
 CK BY SA  
 SURVEY CH  
 CONST. DL  
 HOZ. SCALE: 10  
 VERT. SCALE: NA

SHEET NUMBER  
**56**  
 OF 60 SHEETS

Jun 28, 2018 - 12:14pm  
 L:\Projects\9835 - 2018 - Pavement Preservation\Design\DWG\Working\9835-Striping Plan 01.dwg





NO.	DESCRIPTIONS	DATE	APPROVED

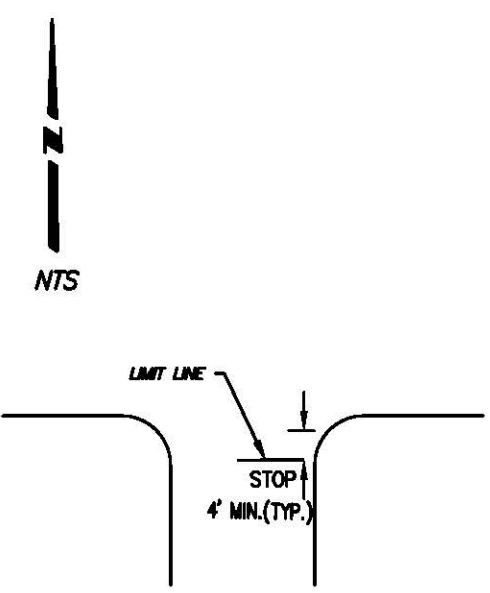
**STANISLAUS COUNTY**  
 DEPARTMENT OF PUBLIC WORKS  
 ENGINEERING AND OPERATIONS DIVISION  
 1716 MCKENNA ROAD - MODESTO, CA 95358



EMPIRE - MODESTO  
 STRIPING LAYOUT PLAN 4  
 IMPROVEMENT PLANS FOR:  
 2018 URBAN PAVEMENT PRESERVATION  
 VARIOUS LOCATIONS  
 STANISLAUS COUNTY, CALIFORNIA

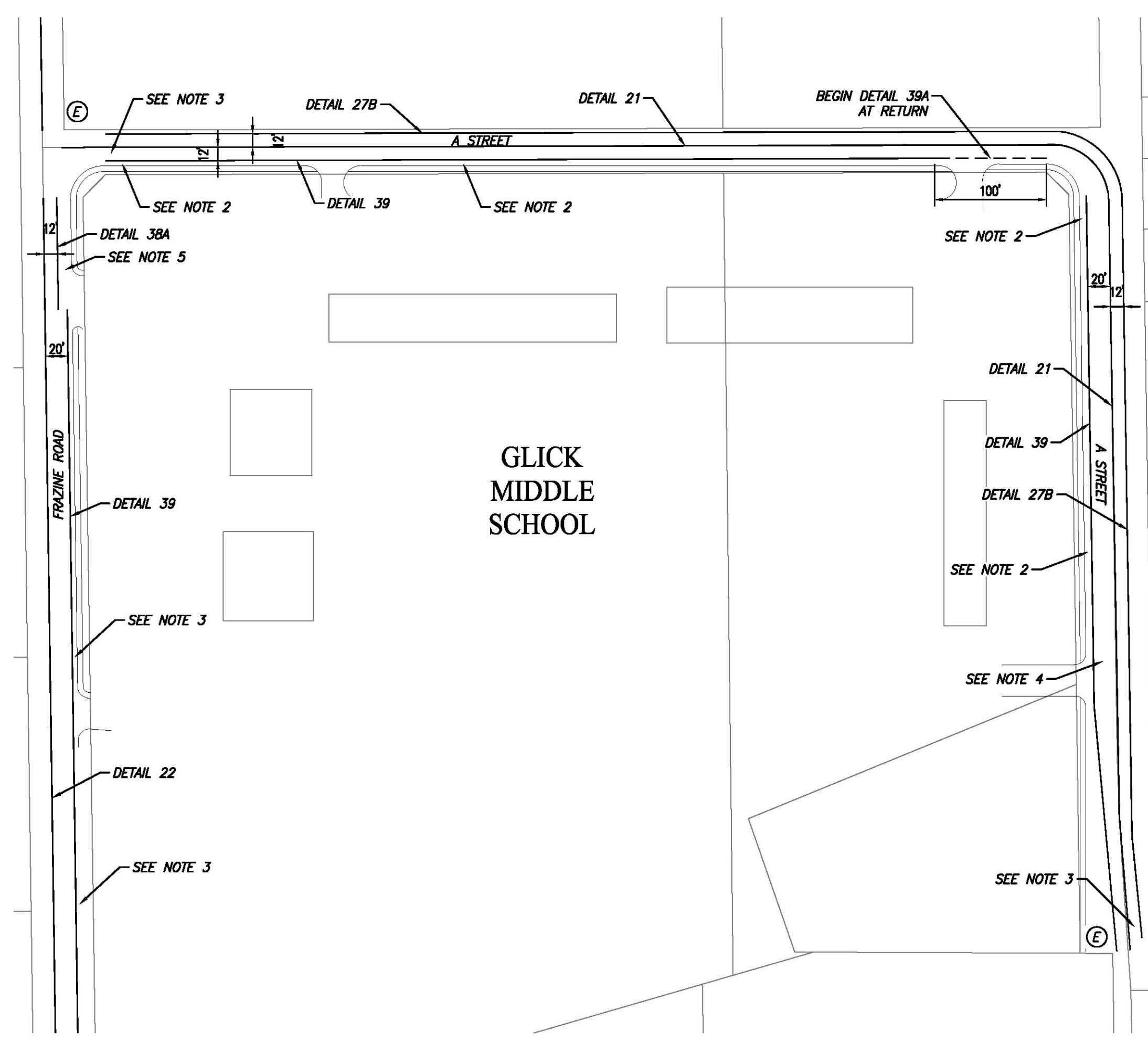
JOB NO. 9835  
 DATE 6-24-2018  
 DR BY STJ  
 CK BY SA  
 SURVEY CH  
 CONST. DL  
 HOZ. SCALE: 10  
 VERT. SCALE: NA

SHEET NUMBER  
**57**  
 OF 60 SHEETS



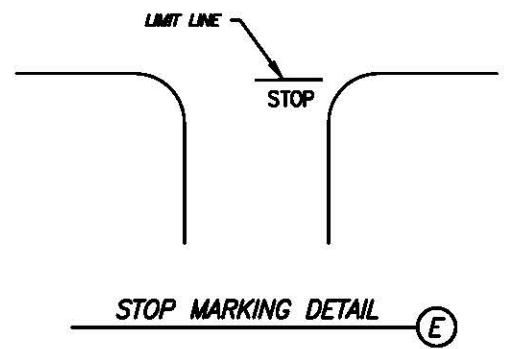
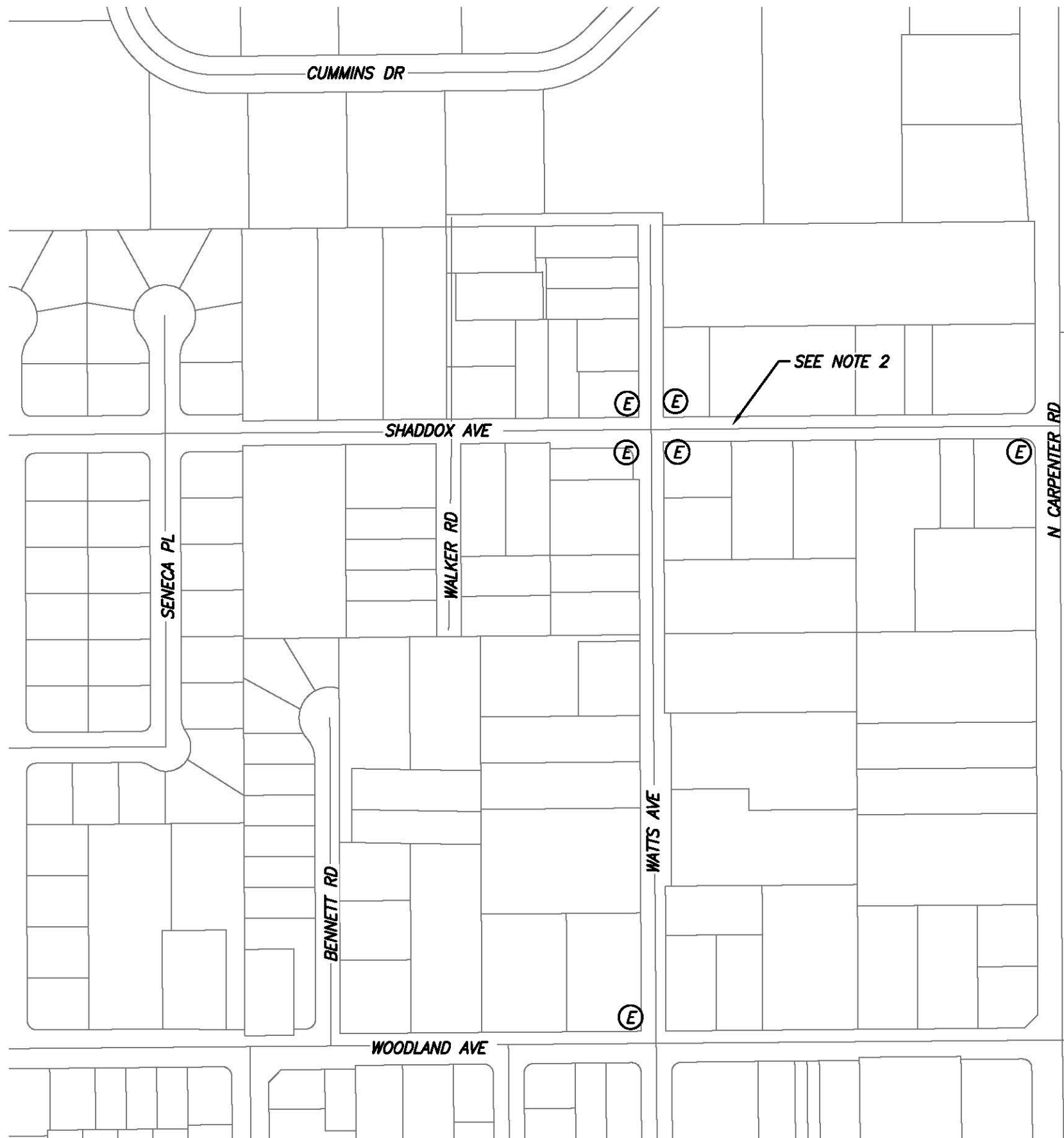
STOP MARKING DETAIL (E)

- CONSTRUCTION NOTES:**
1. ALL STRIPING AND MARKINGS SHALL BE PER CALTRANS STANDARDS.
  2. INSTALL "BIKE LANE SYMBOL WITH PERSON" AND "BIKE LANE ARROW" MARKING.
  3. INSTALL YELLOW "SCHOOL" MARKING.
  4. INSTALL "STOP AHEAD" MARKING AT EXISTING W3-1 STOP AHEAD SIGN.
  5. INSTALL TYPE III (R) ARROW MARKING.



Jan 24, 2018 - 12:13pm  
 L:\Projects\8835 - 2018 - Pavement Preservation\Design\DWG\Working\8835-Striping Plan 02.dwg

Jun 24, 2018 - 12:13pm  
 L:\Projects\8035 - 2018 - Pavement Preservation\Design\DWG\Working\8035-Striping Plan 01.dwg



- CONSTRUCTION NOTES:**
1. ALL STRIPING AND MARKINGS SHALL BE PER CALTRANS STANDARDS.
  2. INSTALL "STOP AHEAD" MARKING AT EXISTING W3-1 STOP AHEAD SIGN.



NO.	DESCRIPTIONS	DATE	APPROVED

**STANISLAUS COUNTY**  
 DEPARTMENT OF PUBLIC WORKS  
 ENGINEERING AND OPERATIONS DIVISION  
 1716 MCKEAN ROAD - MODESTO, CA 95358

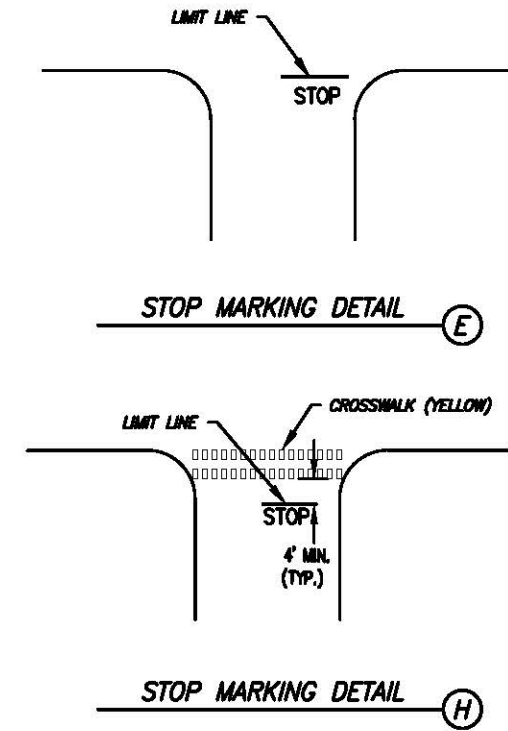
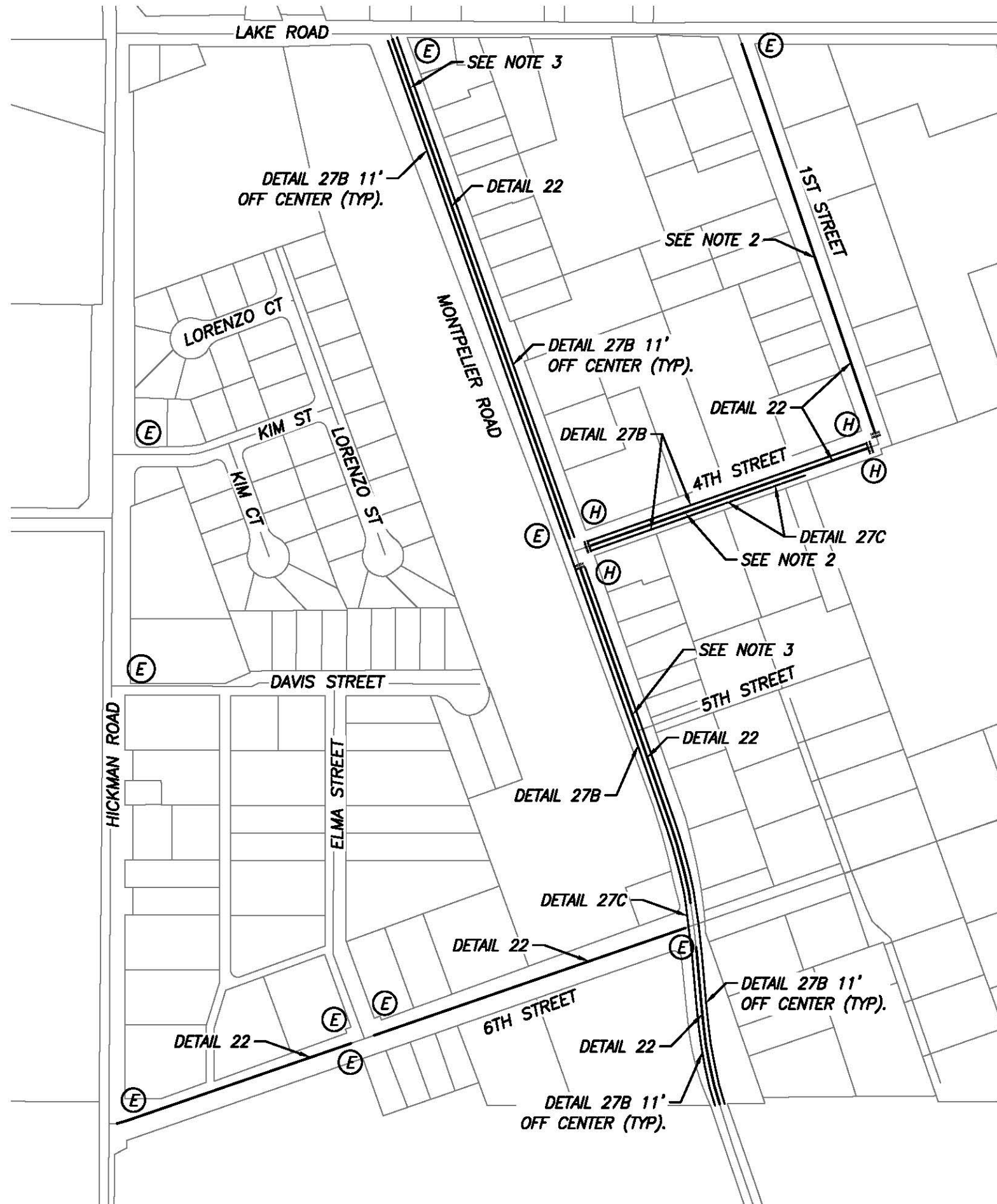


SHADDOX - MODESTO  
 STRIPING LAYOUT PLAN  
 IMPROVEMENT PLANS FOR:  
 2018 URBAN PAVEMENT PRESERVATION  
 VARIOUS LOCATIONS  
 STANISLAUS COUNTY, CALIFORNIA



JOB NO. 8635  
 DATE 6-24-2018  
 DR BY STN  
 CK BY SA  
 SURVEY CH  
 CONST. DL  
 HOZ. SCALE: 10  
 VERT. SCALE: NA

SHEET NUMBER  
**58**  
 OF 60 SHEETS



- CONSTRUCTION NOTES:**
1. ALL STRIPING AND MARKINGS SHALL BE PER CALTRANS STANDARDS.
  2. INSTALL "XING SCHOOL SLOW" MARKINGS.
  3. INSTALL "STOP AHEAD" MARKING AT EXISTING W3-1 STOP AHEAD SIGN.



NO.	DESCRIPTIONS	DATE	APPROVED

**STANISLAUS COUNTY**  
 DEPARTMENT OF PUBLIC WORKS  
 ENGINEERING AND OPERATIONS DIVISION  
 1776 MCKENNA ROAD - MODESTO, CA 95358



HICKMAN - MODESTO  
 STRIPING LAYOUT PLAN  
 IMPROVEMENT PLANS FOR:  
 2018 URBAN PAVEMENT PRESERVATION  
 VARIOUS LOCATIONS  
 STANISLAUS COUNTY, CALIFORNIA



JOB NO. 9835  
 DATE 6-24-2018  
 DR BY STN  
 CK BY SA  
 SURVEY CH  
 CONST. DL  
 HOZ. SCALE: 10  
 VERT. SCALE: NA

SHEET NUMBER  
**59**  
 OF 60 SHEETS

Jun 28, 2018 - 12:14pm  
 L:\Projects\8835 - 2018 - Pavement Preservation\Design\DWG\Working\8835-Striping Plan 01.dwg




NO.	DESCRIPTIONS	DATE	APPROVED

**STANISLAUS COUNTY**  
 DEPARTMENT OF PUBLIC WORKS  
 ENGINEERING AND OPERATIONS DIVISION  
 1716 MCKEAN ROAD - MODESTO, CA 95358




CONSTRUCTION FUNDING SIGN  
 IMPROVEMENT PLANS FOR:  
 2018 URBAN PAVEMENT PRESERVATION  
 VARIOUS LOCATIONS  
 STANISLAUS COUNTY, CALIFORNIA



JOB NO. 9835  
 DATE 6-24-2018  
 DR BY STJ  
 CK BY SA  
 SURVEY CH  
 CONST. DL  
 HOZ. SCALE: NA  
 VERT. SCALE: NA

SHEET NUMBER  
**60**  
 OF 60 SHEETS

1" 1"  
 2"  
 3C 1"  
 3C  
 15"  
 2"  
 3C 1"  
 3C 1"  
 9"  
 1" 1"  
 1" 1"



**MEASURE L FUNDING SIGN  
 NTS**

**FABRICATION NOTES:**

1. COMPLY WITH ASTM TYPE II RETROFLECTIVE SHEETING (OR HIGHER GRADE) FOR ALL COLORS EXCEPT BLACK.
2. LEGEND AND ARTWORK MAY BE TRANSPARENT FILM, INK, OR APPLIED DECALS.
3. OVERLAY ENTIRE SIGN WITH PREMIUM GRADE GRAFFITI FILM.
4. COMPLY WITH RETROFLECTIVE SHEETING MANUFACTURER'S RECOMMENDATIONS FOR TRANSPARENT FILM, INK, APPLIED DECALS, AND GRAFFITI FILM.

**DESIGN NOTES:**

1. THE BORDER OF THE SIGN SHALL BE BLACK.
2. MAIN TEXT USE 3" SERIES "C" TEXT.
3. DISPLAY MEASURE L LOGO AND STANISLAUS COUNTY LOGO WILL BE SUPPLIED TO THE MANUFACTURER UPON REQUEST. MEASURE L LOGO SIZE SHALL BE 27"x13". COUNTY LOGO SIZE SHALL BE 9"x10".
4. OVERALL SIGN SIZE SHALL NOT EXCEED 48"x48".

Jan 24, 2018 - 12:13pm  
 L:\Projects\8835 - 2018 - Pavement Preservation\Design\DWG\Working\8835 - 2018 Funding Sign.dwg