








-  Project Area
-  Road Outline (edge of pavement)
-  Local Road Access
-  Right of Way
-  Structure
-  Railroad
-  Existing State Route

Match Line - See Page 10

Match Line - See Page 13

1A & 1B

1A

Match Line - See Page 6

V:\2046_NCC\EIR_EIS\F2.3.1_Build_Alternatives\F2.3.1_Page12Build_Alternatives.mxd

Source: ESRI Maps Online March 2011; 1/6/2016.

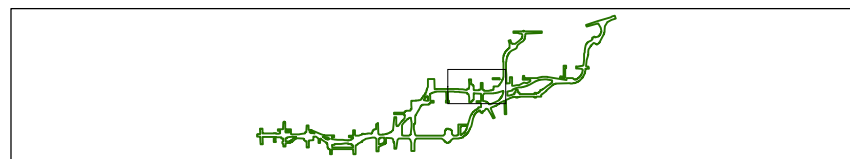
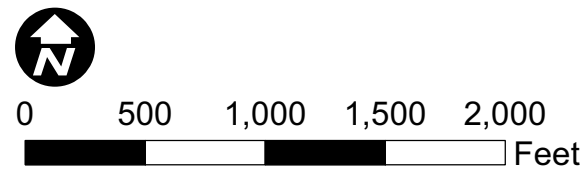


FIGURE 2.3-1
Build Alternatives
Page 12 of 14

EA: 10-0S8000, Project ID # 100000263
 North County Corridor New State Route 108 Project
 Stanislaus County, California

- Project Area
- Road Outline (edge of pavement)
- Local Road Access
- Right of Way
- Structure
- Railroad
- Existing State Route



Match Line - See Page 12

Match Line - See Page 7

Match Line - See Page 6




FIGURE 2.3-1
Build Alternatives
Page 13 of 14

Source: ESRI Maps Online March 2011; 1/6/2016.