

THE BOARD OF SUPERVISORS OF THE COUNTY OF STANISLAUS
BOARD ACTION SUMMARY

DEPT: Chief Executive Office

BOARD AGENDA:6.1
AGENDA DATE: November 23, 2021

SUBJECT:

Public Hearing to Accept an Update on the County's 2021 Redistricting Project and Receive Comments Regarding Draft Supervisorial District Map Alternative 1 and Visualizations 2 and 3

BOARD ACTION AS FOLLOWS:

RESOLUTION NO. 2021-0570

On motion of Supervisor Grewal Seconded by Supervisor Withrow
and approved by the following vote,

Ayes: Supervisors: B. Condit, Withrow, Grewal, C. Condit, and Chairman Chiesa


Noes: Supervisors: None

Excused or Absent: Supervisors: None

Abstaining: Supervisor: None

- 1) Approved as recommended
- 2) Denied
- 3) Approved as amended
- 4) Other:

MOTION:

ATTEST: 
ELIZABETH A. KING, Clerk of the Board of Supervisors

File No.

**THE BOARD OF SUPERVISORS OF THE COUNTY OF STANISLAUS
AGENDA ITEM**

DEPT: Chief Executive Office

BOARD AGENDA:6.1

AGENDA DATE: November 23, 2021

CONSENT

CEO CONCURRENCE: YES

4/5 Vote Required: No

SUBJECT:

Public Hearing to Accept an Update on the County's 2021 Redistricting Project and Receive Comments Regarding Draft Supervisorial District Map Alternative 1 and Visualizations 2 and 3

STAFF RECOMMENDATION:

1. Receive an update on the County's 2021 Redistricting Project;
2. Open the public hearing to receive comments on the Draft Supervisorial District Map Alternative 1 and Visualizations 2 and 3; and
3. Direct staff to make modifications to maps as needed or for purposes of review.

DISCUSSION:

Redistricting is the process by which supervisorial district boundaries are drawn every 10 years to ensure each district has the same number of people. The boundaries of the supervisorial districts shall be adopted by the Board no earlier than August 1, 2021. The final map must be adopted 174 days before the June 7, 2022, Statewide Direct Primary Election, which is December 15, 2021.

In adopting the updated supervisorial districts, the Board of Supervisors must comply with the requirements of the U.S. and California Constitutions, the Voting Rights Act, and Elections Code Section 21500 et seq. These authorities require that districts be based on total population and must have substantially equal population per district. Additionally, these authorities generally prohibit using race as a predominate criteria for redrawing districts or diluting the voting rights of racial or language minority communities to elect representatives of their choice. Further, under the California Elections Code, the updated districts must be redrawn using the following criteria, in order of priority:

1. To the extent practicable, districts must be geographically contiguous;
2. To the extent practicable, districts must maintain the geographic integrity of neighborhoods and communities of interest;
3. To the extent practicable, districts must minimize division of cities or census designated places;
4. Boundaries must be easily identifiable and, if possible, bound by natural/artificial barriers; and
5. To the extent practicable, districts must not favor or discriminate against any political party.

Voting Rights Act - Section 2 Analysis

The California Fair and Inclusive Redistricting for Municipalities and Political Subdivisions (FAIR MAPS) Act mandates that supervisorial district boundaries comply with the Federal Voting Rights Act (VRA) of 1965 (U.S.C Sec. 10301 et seq.). To ensure compliance with the VRA, the County contracted with census and redistricting experts at Q2 Data and Research, LLC, as well election law experts at Olson Remcho. Also, the County consulted with Dr. Megan A. Gal, PhD, GISP, an expert in VRA compliance, research, and instruction. County Counsel, the experts, the Redistricting Steering Committee, and Ad Hoc Citizen Advisory Redistricting Commission have worked together to draw maps that are in compliance with the VRA.

County Counsel and attorneys from Olson Remcho (the “legal team”) have identified an issue concerning the VRA. Section 2 of the VRA aims to ensure equal opportunity to participate in the political process. It does this by taking a “results based” approach (i.e., analyzing past elections to determine whether a minority group has the ability to elect representatives of their choice). Case law derived from Section 2, primarily *Thornburg v. Gingles* (*Thornburg v. Gingles*, 478 U.S. 30 1986) lays out the relevant test. To bring an action for a VRA Section 2 violation, a minority group must be able to show that (1) they are geographically compact enough to comprise a majority in a district, (2) that they typically vote together for a shared candidate of choice, and (3) that they typically vote together for a shared candidate of choice and that demographic majority voters also vote together in a way that usually prevails over the minority candidate of choice. The experts analyzed the census results and identified that Hispanics in Stanislaus County likely meet the above listed factors. Consequently, there is a risk that, as currently drawn, the district lines could result in Hispanic vote dilution.

After their analysis, the legal team has determined the appropriate way to remedy this situation is to increase the Hispanic citizen voting age population (“CVAP”) in a “majority minority district” to create a single district that has a sufficiently large number of Hispanic voters to elect candidates of choice. Currently, District 5 is a majority-plus Hispanic CVAP district with a Hispanic CVAP of 53.93%. While it would be theoretically possible to draw two Hispanic CVAP majority districts of 50.1%, those districts are expected to underperform due to historically low voter turnout in the demographic and would not be a sufficient remedy.

The best option is to compensate for low voter turnout and to create a single district that exceeds the current Hispanic CVAP of 53.93%. Currently, the Commission is working to draw district boundaries to increase that number while adhering to the redistricting criteria required by state law.

Map-Drawing Meetings

The Commission has met 10 times—and will meet four additional times—to review County Census data and maps, give feedback and input on the data and maps, and recommend Supervisorial District (map) alternatives in consultation with and assistance

from the Steering Committee and Project Team (who were in attendance as well and will continue to be so).

	Meeting Type	Date	Time	Location
1.	Map-Drawing Meeting	Monday, October 4, 2021	6:00–7:00 p.m.	County Veteran’s Center
2.	Map-Drawing Meeting	Thursday, October 7, 2021	6:00–7:00 p.m.	County Veteran’s Center
3.	Map-Drawing Meeting	Monday, October 18, 2021	6:00–7:30 p.m.	County Veteran’s Center
4.	Map-Drawing Meeting	Thursday, October 21, 2021	6:00–7:00 p.m.	County Veteran’s Center
5.	Map-Drawing Meeting	Thursday, October 28, 2021	6:00–7:00 p.m.	County Veteran’s Center
6.	Map-Drawing Meeting	Thursday, November 4, 2021	6:00–7:30 p.m.	County Veteran’s Center
7.	Map-Drawing Meeting	Tuesday, November 9, 2021	6:00–7:30 p.m.	County Veteran’s Center
8.	Map-Drawing Meeting	Wednesday, November 10, 2021	6:00–7:30 p.m.	County Veteran’s Center
9.	Map-Drawing Meeting	Monday, November 15, 2021	6:00–8:00 p.m.	County Veteran’s Center
10.	Map-Drawing Meeting	Wednesday, November 17, 2021	6:00–8:00 p.m.	County Veteran’s Center
11.	<i>Map-Drawing Meeting</i>	<i>Monday, November 22, 2021</i>	<i>6:00–9:00 p.m.</i>	<i>County Veteran’s Center</i>
12.	<i>Map-Drawing Meeting</i>	<i>Tuesday, November 23, 2021</i>	<i>6:00–9:00 p.m.</i>	<i>County Veteran’s Center</i>
13.	<i>Map-Drawing Meeting</i>	<i>Monday, November 29, 2021</i>	<i>6:00–9:00 p.m.</i>	<i>County Veteran’s Center</i>
14.	<i>Map-Drawing Meeting</i>	<i>Tuesday, November 30, 2021</i>	<i>6:00–9:00 p.m.</i>	<i>County Veteran’s Center</i>

Draft Supervisorial District Map Alternative 1

The State of California released redistricting data later than was originally anticipated. Redistricting data was first available in late September, but was originally anticipated in late March. As Information Technology Central (ITC) completed their analysis of the available data, the relevant data and maps were provided to the Commission. The late release of data has slowed the Commission’s work, but the Commission is available and committed to meet as needed to complete the necessary work at hand.

Discussions on the first draft map alternative began with an analysis of the County’s total population, which is now 554,730. According to the 2020 Census, the majority of the County’s 554,730 residents are Hispanic (48%) and Non-Hispanic White (38%) with the remaining population being Black/African American (3%), Asian (6%), Native Hawaiian or Other Pacific Islander (1%), American Indian/Alaska Native (1%), and Other (1%) (percentages do not total 100% because of rounding).

After reviewing this data from the State of California Official 2021 Redistricting Database, ITC identified four Census Blocks that spanned more than one existing Supervisorial District. These Census Blocks, labeled A, B, C, and D, were the focus of the Commission’s review.

After review, the Commission voted unanimously on November 9, 2021 to assign these four Census Blocks into a Supervisorial District boundary. The results are listed in the table below (a more detailed description of the location of each Census Block is available in Attachment 2) and Supervisorial District Map Alternative 1 reflects the Commission’s recommendation (see Attachment 3).

Census Block	Location	Spans Districts	District Recommendation
A	Northwest Modesto	3 and 4	3
B	East Modesto	1 and 4	1
C	East Modesto	1 and 4	4
D	South Modesto	4 and 5	4

The table listed below provides data on the County’s 2020 population in each District (as outlined in Supervisorial District Map Alternative 1), the equal population target (Elections Code 21500(b)), County’s 2010 population, and the population change.

District	2020 Population	Equal Population Target	2010 Population	Population Change (2010 to 2020)	Percent Change (2010 to 2020)
1	111,386	110,946	101,747	+9,639	+9%
2	108,668	110,946	102,201	+6,467	+6%
3	109,511	110,946	103,640	+5,871	+6%
4	110,068	110,946	101,971	+8,097	+8%
5	115,147	110,946	104,892	+10,255	+10%

State law requires that each draft district boundary map be accompanied by information on the total population, citizen voting age population (CVAP), and racial and ethnic characteristics of the citizen voting age population of each proposed supervisorial district, to the extent the county as that data. Attachment 4 provides this required data.

Draft Supervisorial District Visualization 2 and 3 (Under Development)

After finalizing Draft Supervisorial District Map Alternative 1, the Commission agreed to pursue further discussions that would lead to additional draft maps. The Commission has reviewed, and is continuing to review, redistricting data and Supervisorial boundaries. Although these discussions have not yet resulted in a formal recommendation of an additional draft map(s), the Commission has been working toward identifying new District boundaries, which are titled Visualizations 2 and 3 (see Attachments 5 and 6). Because these visualizations have not been finalized and ITC has yet to conduct a final analysis and review of these visualizations, it has not yet been determined if these visualizations comply with the required Redistricting criteria. Therefore, detailed data and boundaries are not yet available on these visualizations.

Map-Drawing Tutorial Sessions

To assist the Commission and general community members on how to use the County’s online Redistricting mapping data and tool, the Project Team held four map-drawing tutorial sessions: two sessions specifically for Commission members and two sessions in the community for community members at large.

	Meeting Type	Date	Time	Location
1.	Tutorial Session	Monday, November 8, 2021	10:00 a.m.–Noon	Human Relations Department
2.	Tutorial Session	Tuesday, November 9, 2021	4:00–6:00 p.m.	County Veteran’s Center
3.	Tutorial Session	Wednesday, November 17, 2021	10:00 a.m.–Noon	West Modesto Collaborative
4.	Tutorial Session	Thursday, November 18, 2021	6:00–8:00 p.m.	Assyrian American Civic Club

Public Hearings

The County will hold four public hearings to receive comments and input from the public on the proposed redistricting options (currently, Supervisorial District Map Alternative 1) submitted by the Commission. The four public hearing dates and details are as follows:

	Meeting Type	Date	Time	Location
1.	Draft Public Hearing	Monday, November 8, 2021	6:00 p.m.	Board Chambers
2.	Draft Public Hearing	Tuesday, November 23, 2021	11:00 a.m.	Board Chambers
3.	<i>Draft Public Hearing</i>	<i>Monday, December 6, 2021</i>	<i>11:00 a.m.</i>	<i>Board Chambers</i>
4.	<i>Adoption Public Hearing</i>	<i>Monday, December 13, 2021</i>	<i>11:00 a.m.</i>	<i>Board Chambers</i>

The Commission has discussed having additional public outreach sessions. The Project Team is considering the possibility of holding these sessions, time permitting.

The County is also required to publish all draft maps, along with specified information regarding the maps, at least seven days prior to their adoption. Throughout the redistricting process, the County must allow the public to submit testimony or draft maps in writing and electronically. The County must also record all public comments and Board deliberation regarding proposed maps.

POLICY ISSUE:

In accordance with the requirements of the U.S. and State of California Constitutions, the Voting Rights Act, and Elections Code Sections 21500 et seq., the Board of Supervisors is required to use decennial U.S. Census data to adjust its supervisorial districts so that the districts are substantially equal in population and comply with additional criteria as outlined in the Elections Code.

FISCAL IMPACT:

There is no additional fiscal impact associated with the staffing recommendations to hold a public hearing. The project budget for redistricting is \$100,000, as approved by the Board of Supervisors in the First Quarter 2020–2021 Financial Review. Sufficient appropriations exist in the legal budget to support this project.

BOARD OF SUPERVISORS' PRIORITY:

This project is consistent with the Board Priority of *Delivering Efficient Public Services*, as this project will provide fair and effective representation for all residents of the County and ensure maximum public participation in the 2021 Supervisorial Redistricting process.

STAFFING IMPACT:

Existing County staff will continue to manage and support the Redistricting Project.

CONTACT PERSON:

Damian J. Martinez, Senior Management Consultant

(209) 353-6435

ATTACHMENT(S):

1. Updated Communities of Interest Form Submissions Spreadsheet
2. Census Block Descriptions
3. Supervisorial District Map Alternative 1
4. Race and Ethnicity and Citizen Voting Age Population Data
5. Supervisorial District Visualization 2
6. Supervisorial District Visualization 3

Community of Interest (COI) Submissions

#	Submission Type	Question 1 Are you a resident of Stanislaus County?	Question 2 If you had to name and identify your community, what would it be?	Question 3 What interests and activities does your community share?	Question 4 What is important to your community that brings it together?	Question 5 Where is your community located?		Contact Information	BOS District
1	COI Website Tool	yes	Small town feel	outdoor walking	pride in home ownership	Described	Dana Lane near Sunrise	Not Provided	4
2	COI Website Tool	yes	Grayson/Westley	We are sa Spanish speaking community that enjoys cultural events and recreational events.	Our common Language and our need to improve activities for our youth and seniors.	Drew on Map		rmataka@yahoo.com	5
3	COI Website Tool	yes	Grandmother with interest in art and kids social activities with the ability to shop locally in local stores and freedom to roam paths for exercise.	families, school , music, art, good food, cultural diversities as it brings in different flavors.	Individuall freedom with out harm to others. Options and choices.	Described	City of Oakdale Westside	Not Provided	1
4	COI Website Tool	yes	Turlock/Modesto	College	Diversity	Described	Between Stan State and Turlock Jr. High	Kami khushvirs_mail@yahoo.com	2
5	COI Website Tool	yes	Modesto	none as far as I am aware of	integration and cohesion.	Described	Village one	Not Provided	1
6	Spanish Form	yes	My community is quiet. A nice little town.	At Patterson we like to do events to help small businesses, like the Apricot Party that was held every year before COVID.	The peacefulness of the city, and scanty vandalism. What we want is for there to be more rental homes because many of us have lived here for more than ten years. We would like to see houses made specifically for rent.	Described	It is off [Interstate] I-5 and Highway [State Route] 33. In between [the towns of] Newman and Westley.	Not Provided	Not Provided

#	Submission Type	Question 1 Are you a resident of Stanislaus County?	Question 2 If you had to name and identify your community, what would it be?	Question 3 What interests and activities does your community share?	Question 4 What is important to your community that brings it together?	Question 5 Where is your community located?		Contact Information	BOS District
7	Spanish Form	yes	Nice city	Football (soccer), Children, Riding bicycles	I would like a hospital because when a child get sick s/he has to be taken [all the way] to Modesto. •I would like them to make more streets or highways so that there would not be so much traffic on Ward Street.	Described		Not Provided	Not Provided
8	Spanish Form	yes	Clean and tidy	There is sports for children in the community — for example, swimming; Activities for the elderly; Activities for people of all ages, for example: dancing, exercise.	I wish there were more activities in schools for children — for example, sports; Also that there would be a hospital and another secondary school.	Described	Sprerry and Balwin Street	Not Provided	Not Provided
9	Spanish Form	yes	A quiet community; A clean community	Patterson 'Promotoras' (community volunteerism promoters) bring dance and exercise to the community, including seniors at the Senior Center	More roads because there is a lot of traffic on Ward Street and also that they do another high school because there is only one in the community and many people come from Westley and Newman. I would like you to make another one for the convenience of the students.	Described	South Del Puerto Ave. and E Street	Not Provided	Not Provided
10	Spanish Form	yes	Patterson, CA	In my community the activity we share is the Apricot Fair	The most important thing that unites us in our community is the opportunities for new things.	Described	It is located in Patterson, California.	Melissa Garcia (209) 400-4669	Not Provided

#	Submission Type	<u>Question 1</u> Are you a resident of Stanislaus County?	<u>Question 2</u> If you had to name and identify your community, what would it be?	<u>Question 3</u> What interests and activities does your community share?	<u>Question 4</u> What is important to your community that brings it together?	<u>Question 5</u> Where is your community located?		Contact Information	BOS District
11	Spanish Form	yes	Patterson, and S. Street	Parades at Christmas and Halloween help people. That there were more programs for people	Helping children when they enter school. Help people more.	Described	Patterson and S Street	Andrea Canela (209) 895-0365	Not Provided
12	Spanish Form	yes	First Street on Walnut	The Fair of the Eggs (Easter). The children really enjoy it.	More job opportunities. More help for young people to work and study	Described	First Street on Walnut	Elias Gavela	Not Provided
13	Spanish Form	yes	Patterson, C Street	School Fair; Christmas trees in Central Park in Patterson.	That there is a control over rental [pricing] because they are high and the owners do not care about the economic problem[s] of the tenants. Also more opportunities for young people [access to] college [and for them] to be able to pay it	Described	Patterson, C Street	Gerardo Morales (209) 570-9422	Not Provided
14	Spanish Form	yes	First Street on Walnut	Christmas parades. Very exciting. Santa makes the tour of Patterson.	Get First Street fixed. It is in very bad condition. Establish [speed] limits. Do road markings	Described	First Street on Walnut	Fatima Morales (209) 262-4426	Not Provided
15	Spanish Form	yes	First Street on Walnut	The Halloween parade. It is exciting. All the children in costumes. Families get together.	Provide more security in the community. More job opportunities.	Described	First Street on Walnut	Oscar Gavela (209) 894-5342	Not Provided
16	Spanish Form	yes		Donations and programs	More programs for the undocumented	Described	Patterson	Guadalupe L. (510) 953-9379	Not Provided
17	Spanish Form	yes	Patterson and S Street	The field and the parades	More benefits for people who need help	Described	Patterson and S Street	Jose Morales (209) 229-6152	Not Provided

#	Submission Type	Question 1 Are you a resident of Stanislaus County?	Question 2 If you had to name and identify your community, what would it be?	Question 3 What interests and activities does your community share?	Question 4 What is important to your community that brings it together?	Question 5 Where is your community located?	Contact Information	BOS District
18	Spanish Form	yes	[Preserve the Del Puerto Canyon] ; Traffic Congestion: Las Palmas - to Walnut and to Olive; This Reduces Traffic Congestion	The hours that mothers drop their children off at school; Stop signs - traffic lights, and another route for transportation, to reduce traffic congestion.	Support groups, Schools, Meetings with 'Promotoras' (community volunteerism promoters), to serve the community, That we contribute with the Fiesta del Apricot —and other activities.	Described [Preserve Del Puerto Canyon and make it a National Park] Las Palmas - Fig Avenue to Sperry or Las Palmas to Sycamor - Olive - Baldwin	Maria Quintana 209 -353 -6852	Not Provided
19	Spanish Form	yes	[Preserve Del Puerto Canyon and make it a National Park] Las Palmas, Walnut and Olive.	Traffic congestion in the morning and afternoon and during school hours. Place Stop signs, traffic lights and re-formulate routes to eliminate or reduce so much traffic	Church, support groups; recreation activities, exercise; Meetings with 'Promotoras' (community volunteerism promoters); Community Center, La Familia, Apricot Festival; Volunteer with 'Promotoras'	Described The Del Puerto Canyon 250 E Las Palmas Ave. Las Palmas, Walnut and Olive	Maria Aldana	Not Provided
20	Spanish Form	yes	Patterson	The benefit of the community in general	More attention on street and park lights, making sure streets are well maintained, and that parks and trees are well maintained.	Described Parque Condor Ct. and Blue Heron: check lights.	Patricia Jiménez (408) 772-1615	Not Provided

#	Submission Type	<u>Question 1</u> Are you a resident of Stanislaus County?	<u>Question 2</u> If you had to name and identify your community, what would it be?	<u>Question 3</u> What interests and activities does your community share?	<u>Question 4</u> What is important to your community that brings it together?	Question 5 Where is your community located?		Contact Information	BOS District
21	Spanish Form	yes	Patterson	Need of clean water, more schools as our population has grown. Fix the traffic lights, hospitals for emergencies. Reserve Del Puerto Canyon for recreational activities and our natural habitats	The apricot Fiesta brings all our community together. Recreational activity, as a Patterson 'Promotora', our volunteer group activity brings us together. Parks, fairs, community events	Described	There has been construction going on for months on Hartley, Las Palmas heading towards West Main, the traffic lights have been a problem there is always road rage, accidents. It is a big problem that goes to students and commuters —people like me that live in the neighborhood	Marlene Leal (209) 895-0948	Not Provided
22	Spanish Form	yes	Patterson, M St and Second St.	Community exercise for all ages, and educational workshops on mental health and physical health.	More schools. (There is overcrowding in schools). 4-hour medical care (Hospital). Spaces to exercise (Gymnasiums). Construction of alternate roads to reach schools —especially Walnut Grove School— that only has one entrance and one exit; Water quality; Preserve the Del Puerto Canyon. •Construction of Community Center; Construction of new streets due to the high traffic in and out of schools.	Described	Patterson M St. and Second St.	Shanet C. Rangel	Not Provided

#	Submission Type	Question 1 Are you a resident of Stanislaus County?	Question 2 If you had to name and identify your community, what would it be?	Question 3 What interests and activities does your community share?	Question 4 What is important to your community that brings it together?	Question 5 Where is your community located?		Contact Information	BOS District
23	Spanish Form	yes	It is a community of East Toyon Ln., Patterson	Exercise, biking, walking, Walk in the park, Water quality, Preserve the Grand Canyon	Living with my fellow 'Promotoras' (community volunteerism promoters) from Patterson, food delivery and substance control. We need other schools —because they are overcrowded— and a hospital - that's a priority	Described	Toyon Ln.	Dolores Ramirez	Not Provided
24	Spanish Form	yes	Sperry and Ward	In my community we meet for exercise and different physical activities; More schools are needed for the population; Community Center	Improve the Traffic congestion situation, access roads; The Apricot Festival; Exercise; School activities; Volunteering	Described	Sperry and Clover. Traffic signals are needed. Also at Sperry & Ward. We need more traffic signaling and more access roads and alternate roads.	Mirna Market	Not Provided
25	Spanish Form	yes	Heartland Ranch	Exercise for women, walks.	We are united by the need for more night lighting, and more control with traffic during school hours. The need for an emergency path or exit at Walnut Grove School.	Described	American Eagle — heavy traffic on this street. Preserve the area of the Del Puerto Canyon.	Nora Loza	Not Provided

#	Submission Type	<u>Question 1</u> Are you a resident of Stanislaus County?	<u>Question 2</u> If you had to name and identify your community, what would it be?	<u>Question 3</u> What interests and activities does your community share?	<u>Question 4</u> What is important to your community that brings it together?	<u>Question 5</u> Where is your community located?		Contact Information	BOS District
26	Spanish Form	yes	Patterson	I believe that the main interest that I share with my community is the education of our children. We are a community that has many school-age children.	Everything! The city itself UNITES us as a community. Its streets are clean and orderly. Its schools, its supermarkets and other commercial establishments that are in the city. Our parks.	Described	Patterson is located within the Stanislaus County limits near International [Interstate] Highway 5 heading East towards the city of Turlock or Interstate [State Route] 99. The Stanislaus River runs through the city [County]. We are very close to the communities of Newman, Greyson, Wesley, among others.	Avelina Peraza	Not Provided
27	Spanish Form	yes	Patterson; Del Puerto Canyon; Traffic congestion	Better water, Lack of jobs, Need for schools, Improve transportation routes to different points, Preserve the Del Puerto Canyon to be converted into a National Park, Routes to improve traffic flow - Olive and Hartly, Route Ivy [Ave] to get to Baldwin. Build a gym for the general public's health on Walnut and First Street; Another place to locate the gym is [would be] on Sperry and Clover streets.	Voluntary 'Promotoras' (community volunteerism promoters), Community Center, exercise at Dance with the 'Promotoras', Go to Del Puerto Canyon and connect with nature.	Described	Ivy and Baldwin Olive and Hartly Hwy 33 to Sperry to Del Puerto Canyon.	Alberto M Reynoso	Not Provided

#	Submission Type	<u>Question 1</u> Are you a resident of Stanislaus County?	<u>Question 2</u> If you had to name and identify your community, what would it be?	<u>Question 3</u> What interests and activities does your community share?	<u>Question 4</u> What is important to your community that brings it together?	Question 5 Where is your community located?		Contact Information	BOS District
28	Spanish Form	yes	Walnut; Bennett Drive	There too much traffic on Walnut and Bennet streets when people drop off and pick up their children from school. I wish they were to open a street from Hartly to Olive Street. I would like a Stop sign on Lojan and Walnut streets. I also want the Del Puerto Canyon to be conserved and converted into a National Park. Improve the water we drink.	Participation in events like the Apricot Festival; Events with 'Promotoras' (community volunteerism promoters); Sports. The exercise with the 'Promotoras'; Social groups; Church; events in the [Del Puerto] Canyon	Described	Walnut and Bennett Dr., with Bennett and Del Puerto Canyon. Sperry and Clover	Maricela Rodriguez (209) 846-5959	Not Provided
29	Spanish Form	yes	Patterson & C Street	Hold events in the park to give backpacks to children.	Fighting vandalism and fights, That people do not litter in the fields, That there be more sports programs for low-income youth.	Described	Patterson & C Street	Susana Morales (209) 894 - 9275	Not Provided
30	COI Website Tool	yes	Southwest Modesto	language, food, neighborhood culture, social activities	Language, food, neighborhood culture, social activities	Drew on Map			3,5
31	COI Website Tool	yes	Punjabi/Sikh Community	Sikh Temple gatherings, Indian grocery stores/restaurants, park related activities, sports gatherings	My community is primarily brought together by religion and culture	Drew on Map		Jasmine Kaur - jasmine@jakara.org	5
32	COI Website Tool	yes	agricultural and rural	agriculture, r-H, baseball, Shiloh School	agriculture	Described	About 4 miles on the west side of Modesto. Near Paradise and Stone St.	Mary-Lynn Ott	3

#	Submission Type	<u>Question 1</u> Are you a resident of Stanislaus County?	<u>Question 2</u> If you had to name and identify your community, what would it be?	<u>Question 3</u> What interests and activities does your community share?	<u>Question 4</u> What is important to your community that brings it together?	Question 5 Where is your community located?	Contact Information	BOS District
---	-----------------	---	--	---	---	--	---------------------	--------------

Total Submissions	
Online:	8
Spanish Paper Form:	24
English Paper Form:	0
Orally at Meeting:	0
Mail (Clerk of the Board):	0
Phone/Text:	0
Email:	0
Libraries:	0

Last Updated: 11/9/2021



Stanislaus County Chief Executive Office
1010 10th Street, Suite 6800
Modesto, CA 95354

STANISLAUS COUNTY REDISTRICTING 2021

CENSUS BLOCK DESCRIPTIONS

Block "A"

Starting in the southwest corner located in the middle of Ladd Road between Stoddard Road and Dale Road. Then, traveling north to the Stanislaus River. Then, east along the Stanislaus River until the northern tip of the property line of parcel 004-075-049. Then, southeast along the property line of parcel 004-075-049 to Carver Road. Then south along Carver Road to Ladd Road. Then, west along Ladd Road to the starting point.

Block "B"

Starting at the intersection of Oakdale Road and Scenic Road, travel east along Scenic Road until Scenic Bend. Then, travel along Scenic Bend until it meets Scenic Road. Then, travel east along Scenic Road until Wycliffe Drive. Then, travel along Wycliffe Drive until it meets Scenic Road. Then travel east on Scenic Road for 150 feet. Then, travel southeast along the east side of property line of parcel 068-023-001 until Dry Creek. Then travel west along Dry Creek until it meets El Vista Avenue. Then, north along El Vista Avenue to the starting point.

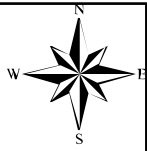
Block "C"



Starting at the intersection of North Riverside Drive and El Pasado Drive, travel north along North Riverside drive until it meets Dry Creek. Then, travel east along the Dry Creek until it meets the property southern boundary of parcel 068-024-003. Then, travel east along the southern boundary of parcel 068-024-003 until the southeast corner. Then, travel north along the east site boundary of parcel 068-024-003 until it meets Dry Creek. Then, travel east along the Dry Creek until it meets Claus Road. Then, travel south along Claus Road until the intersection of Claus Road and Garst Road. Then, travel west along the northern side of Modesto Irrigation District canal number 2 until it meets North McClure Road. Then, travel south along North McClure Road until it meets Dry Creek Road. Then, travel west along Dry Creek Road until it meets Lincoln Avenue. Then, travel south along Lincoln Avenue for 890 feet to the entrance of property, "The Villas At Creekside," parcel 033-093-121. Then, travel west until the end. Then, travel north along the road inside the property until it meets Pamplona Way. Then, travel west along Pamplona way until it meets Capistrano Road. Then, travel south on Capistrano Road until the intersection at El Pasado Drive. Then, travel west along El Pasado Drive to the starting point.

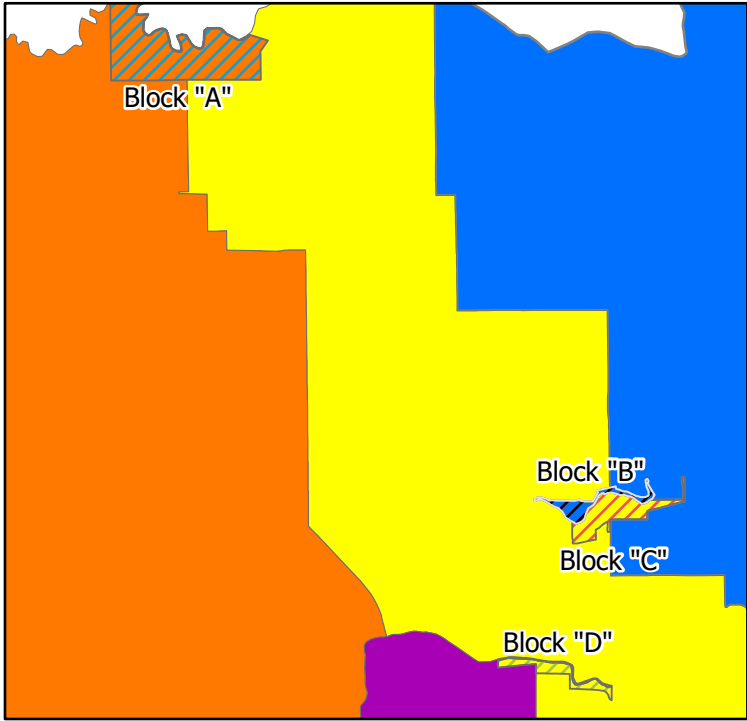
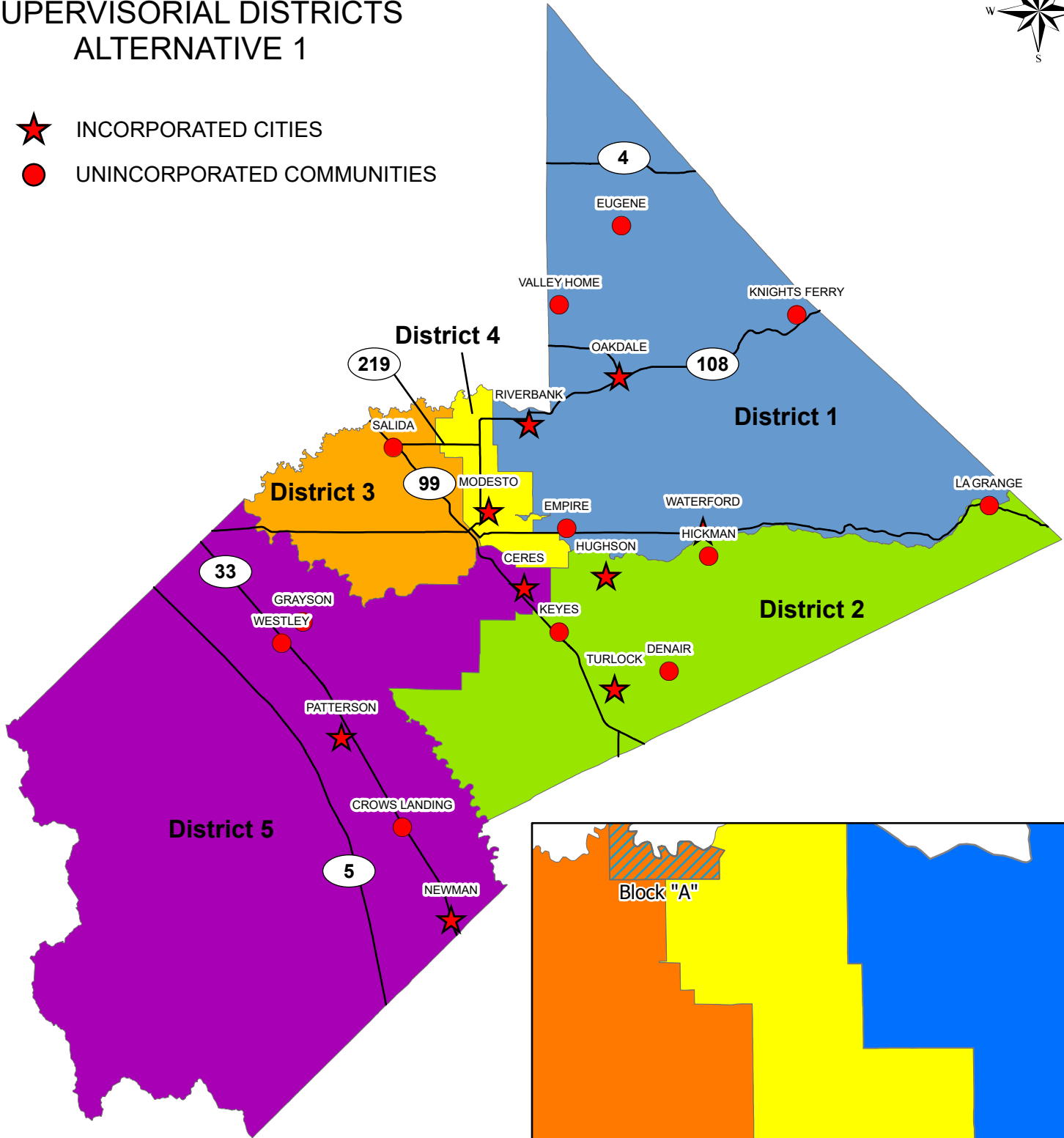
Block "D"

Starting at the intersection of River Road and Richland Avenue, travel north to the Tuolumne river. Then, travel east along the Tuolumne River until it meets Mitchell Road. Then, travel south along Mitchell Road until it meets River Road. Then, travel west along River Road until it meets North Central Avenue. Then, travel north along Central Avenue until it meets River Road. Then, travel west along River Road to the starting point.

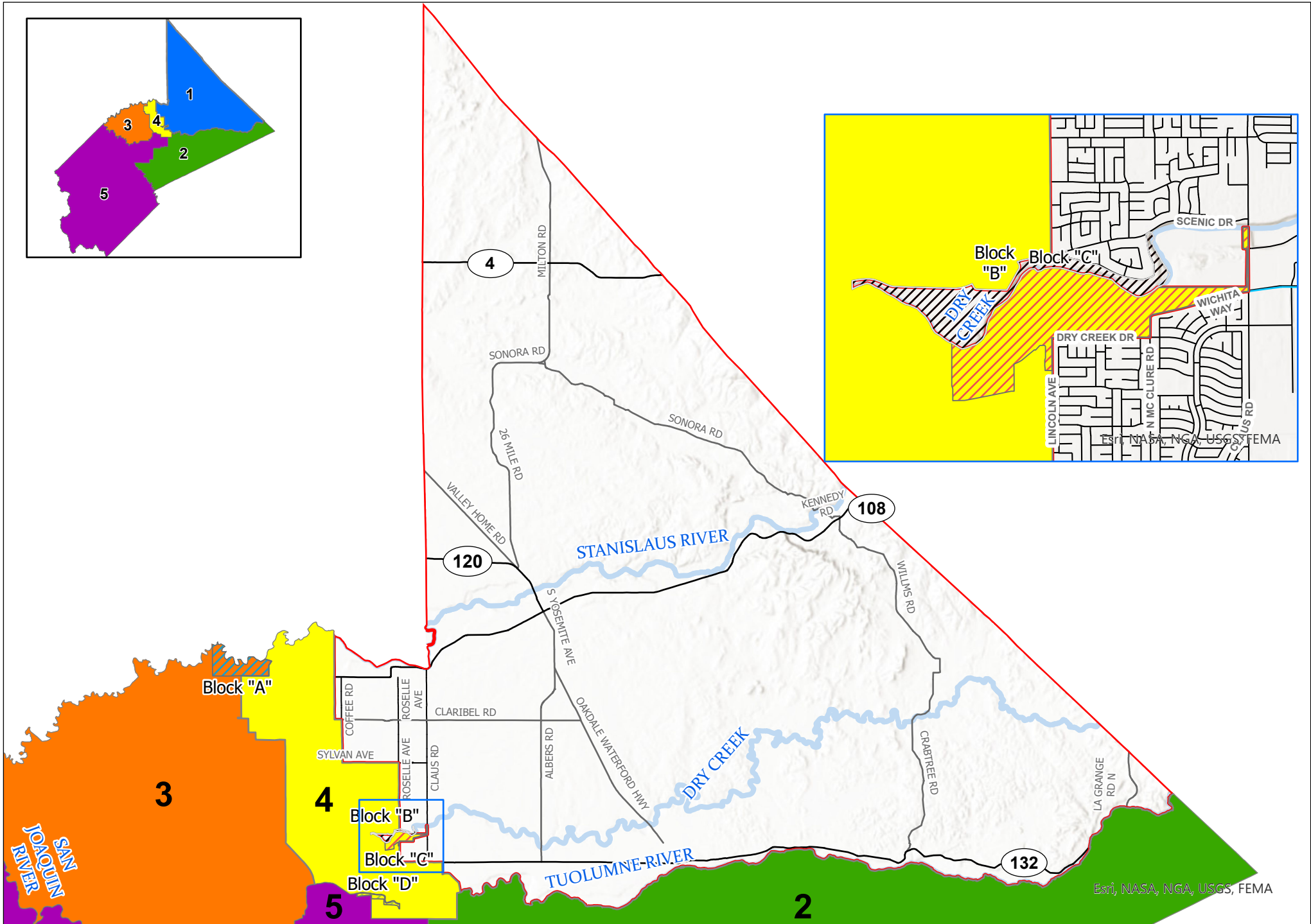
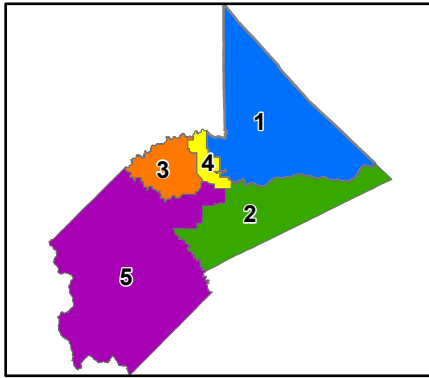
STANISLAUS COUNTY SUPERVISORIAL DISTRICTS ALTERNATIVE 1



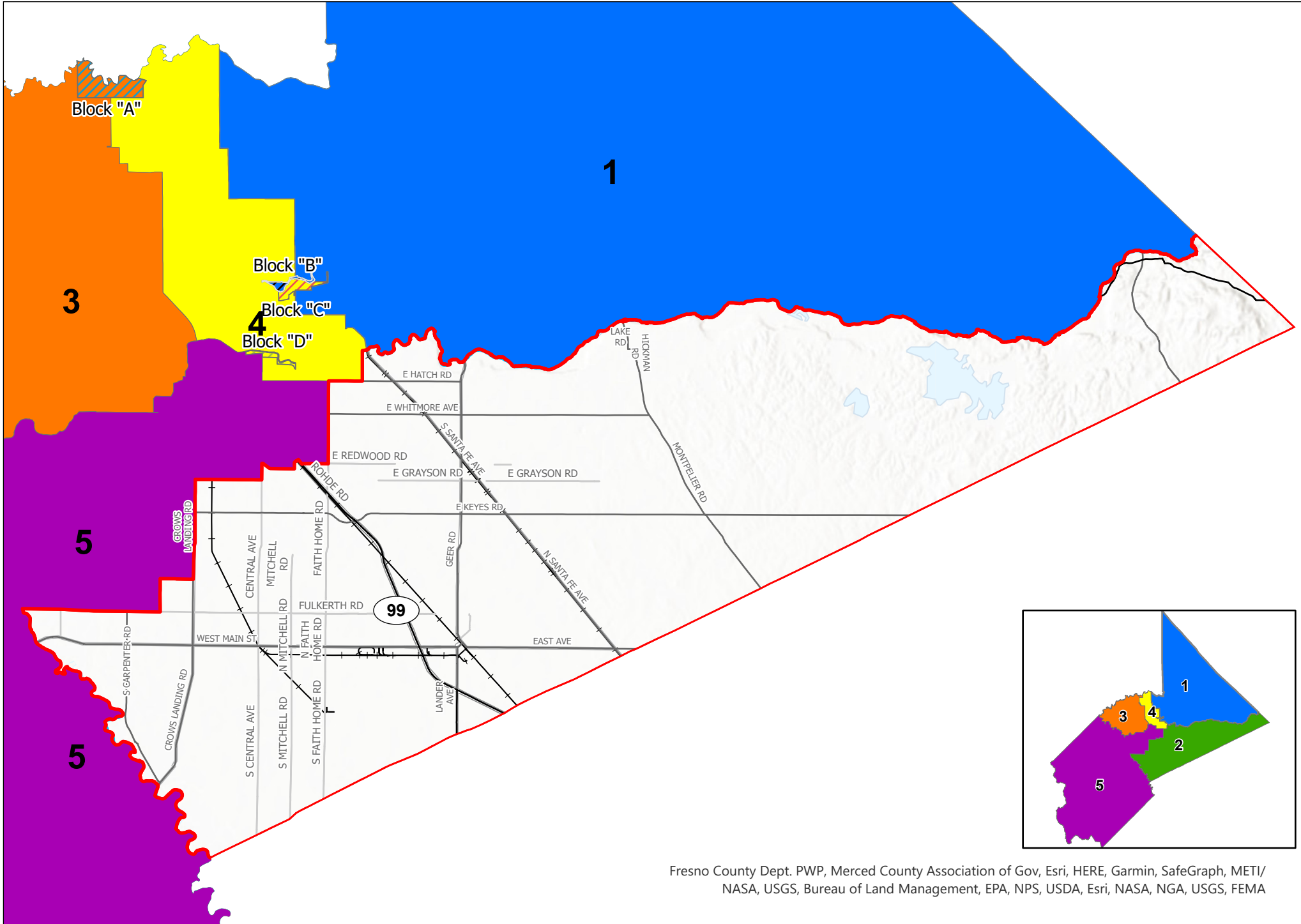
-  INCORPORATED CITIES
-  UNINCORPORATED COMMUNITIES



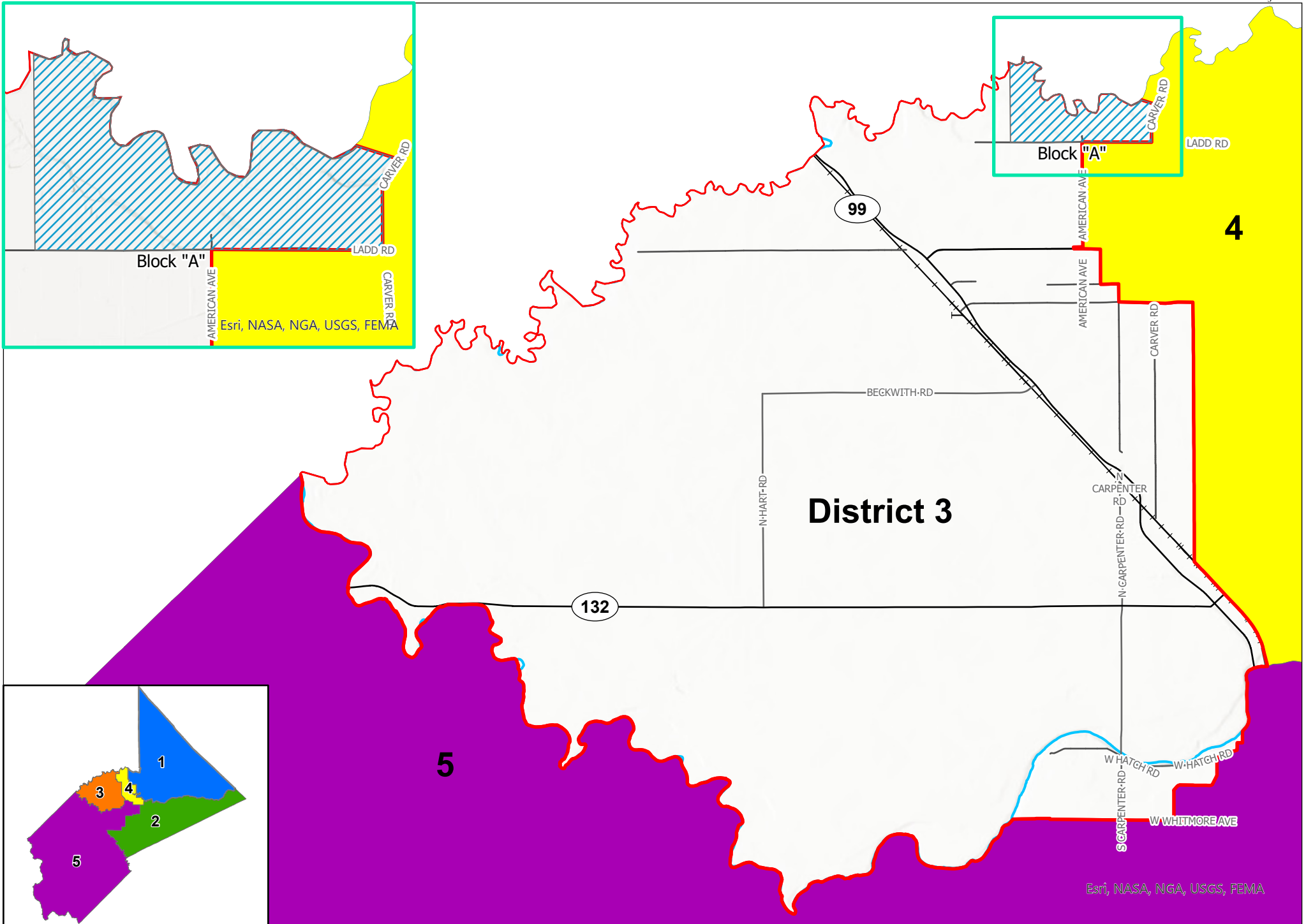
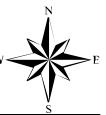
District 1 - Supervisorial Alternative Map 1



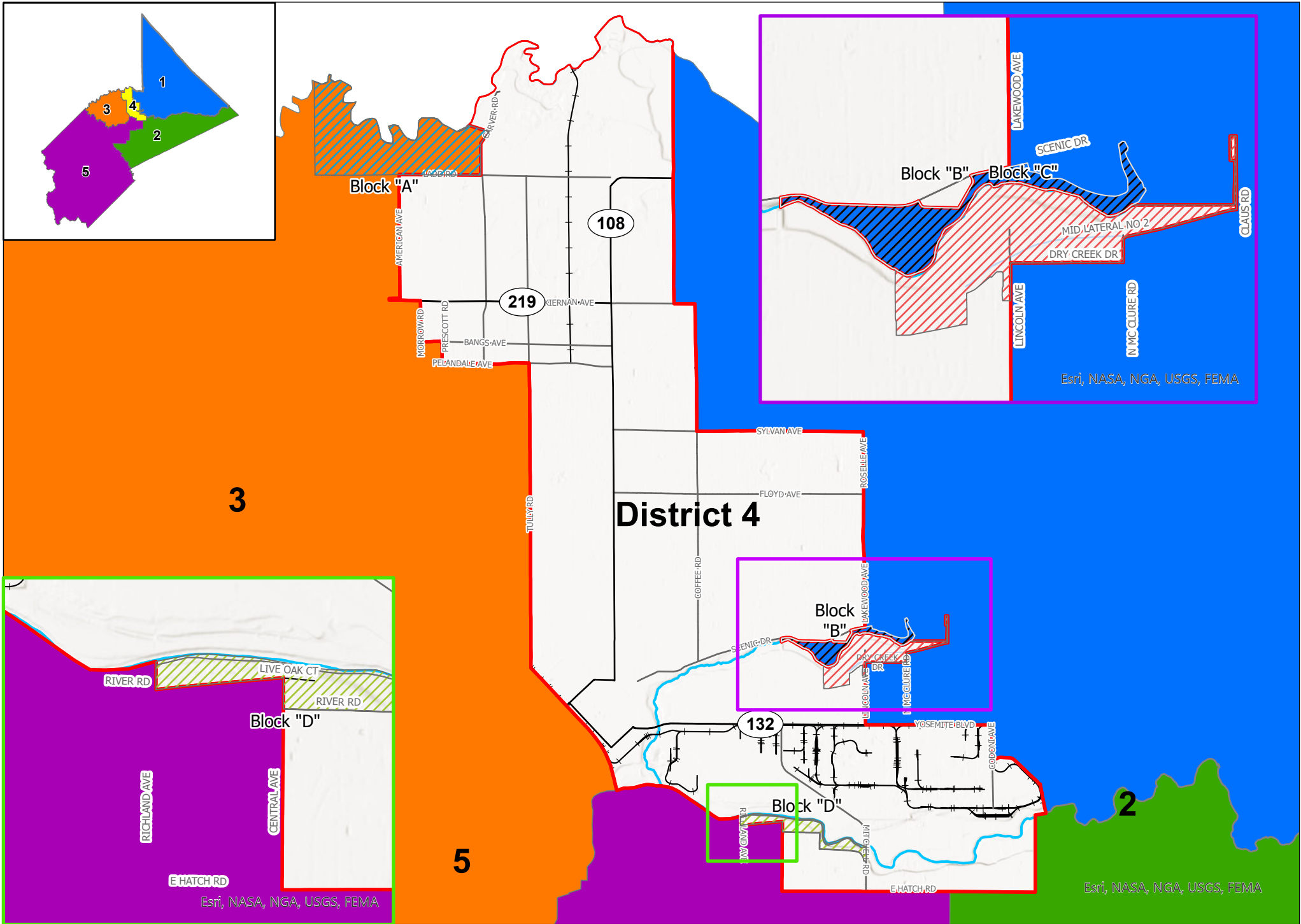
District 2 - Alternative Map 1



District 3 - Alternative Map 1



District 4 - Alternative Map 1



Supervisorial District Map Alternative 1

Census Population with Race/Ethnicity and Citizen Voting Age Population

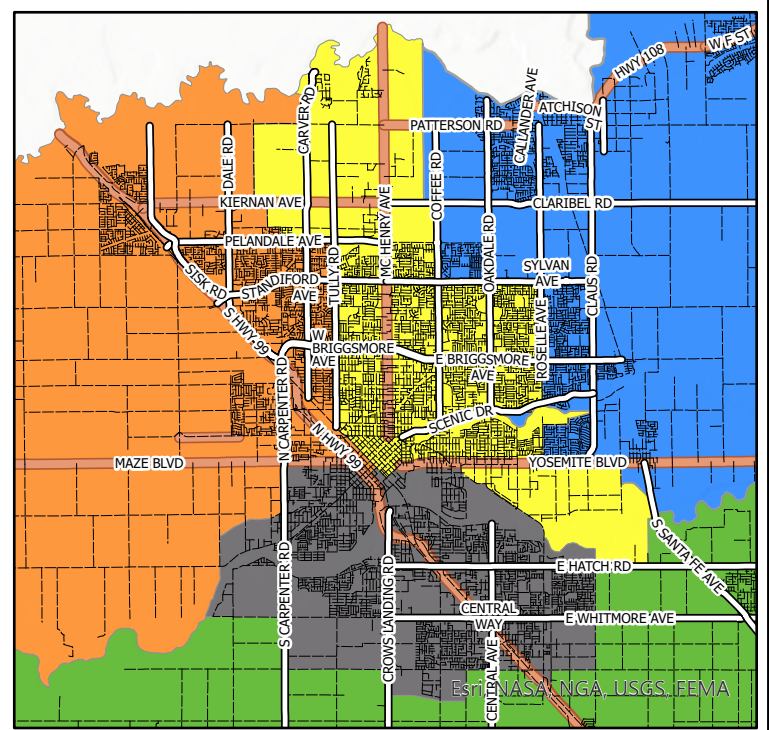
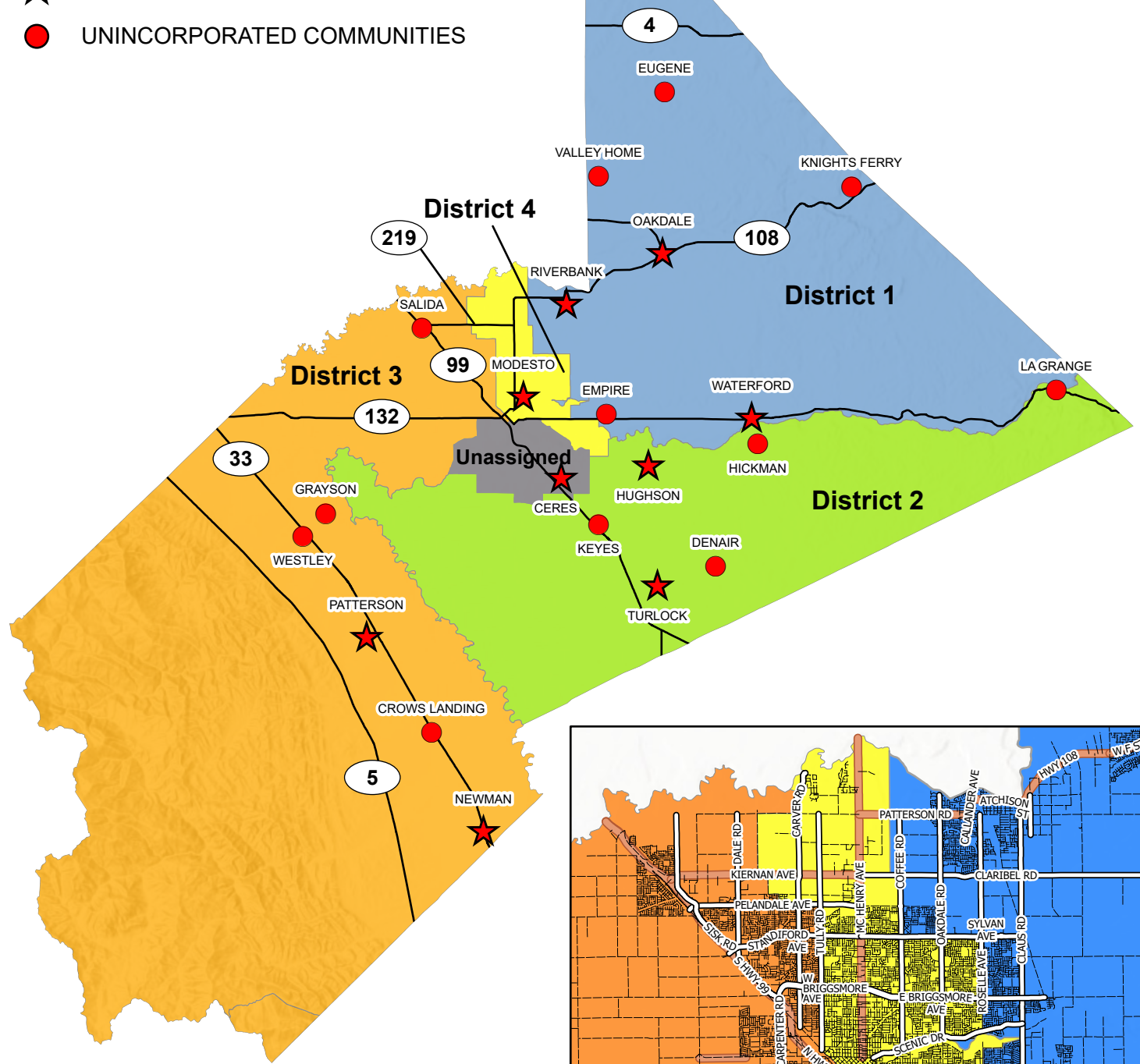
			CRITERIA #1															
Supervisorial	Population	Population Difference	% Deviation	Hispanic	% of Hispanic	NH White	% of NH White	NH Asian	% of NH Asian	NH Black or African American	% of NH Black or African American	NH Native Hawaiian or Other Pacific Islander	% of NH Native Hawaiian or Other Pacific Islander	NH American Indian or Alaska Native	% NH American Indian or Alaska Native	NH Other	% of NH Other	
District 1	111,336	390	0.35%	44,524	39.99%	52,814	47.44%	5,066	4.55%	2,086	1.87%	737	0.66%	511	0.46%	567	0.51%	
District 2	108,668	-2,278	-2.10%	46,527	42.82%	49,037	45.13%	5,935	5.46%	1,580	1.45%	324	0.30%	539	0.50%	522	0.48%	
District 3	109,511	-1,435	-1.31%	57,886	52.86%	33,046	30.18%	8,566	7.82%	3,642	3.33%	1,030	0.94%	516	0.47%	540	0.49%	
District 4	110,068	-878	-0.0080	40,248	36.57%	50,329	45.73%	7,330	6.66%	4,046	3.68%	870	0.79%	665	0.60%	664	0.60%	
District 5	115,147	4,201	0.0365	77,563	67.36%	23,392	20.31%	6,286	5.46%	3,168	2.75%	761	0.66%	413	0.36%	529	0.46%	
Total Pop	554,730			266,748	48.09%	208,618	37.61%	33,183	5.98%	14,522	2.62%	3,722	0.67%	2,644	0.48%	2,822	0.51%	

			CRITERIA #2													
Supervisorial	CVAP 2019	CVAP 2019 % of Total Pop	Hispanic CVAP 2019	% of Hispanic CVAP 2019	NH White CVAP 2019	% of NH White CVAP 2019	Asian CVAP 2019	% of Asian CVAP 2019	DOJ NH Black or African American CVAP 2019	% of DOJ NH Black or African American CVAP 2019	NH Native Hawaiian or Other Pacific Islander	% of NH Native Hawaiian or Other Pacific Islander	DOJ NH American Indian or Alaska Native	% DOJ NH American Indian or Alaska Native		
District 1	70,580	63.39%	20,489	29.03%	43,751	61.99%	3,193	4.52%	1,280	1.81%	606	0.86%	1,022	1.45%		
District 2	69,849	64.28%	20,639	29.55%	42,802	61.28%	3,673	5.26%	1,409	2.02%	230	0.33%	936	1.34%		
District 3	66,285	60.53%	25,565	38.57%	30,472	45.97%	5,154	7.78%	2,896	4.37%	720	1.09%	921	1.39%		
District 4	73,566	66.84%	20,113	27.34%	43,476	59.10%	4,811	6.54%	3,270	4.44%	452	0.61%	988	1.34%		
District 5	60,680	52.70%	32,723	53.93%	20,024	33.00%	3,237	5.33%	3,233	5.33%	422	0.70%	555	0.91%		
Total Pop	340,960	61.46%	119,529	35.06%	180,525	52.95%	20,068	5.89%	12,088	3.55%	2,430	0.71%	4,422	1.30%		

STANISLAUS COUNTY SUPERVISORIAL DISTRICTS VISUALIZATION 2 **UNDER DEVELOPMENT**



- ★ INCORPORATED CITIES
- UNINCORPORATED COMMUNITIES



PROOF OF PUBLICATION

(2015.5 C. C. P.)

STATE OF CALIFORNIA,

County of Stanislaus


I am a citizen of the United States and a resident of the county aforesaid; I am over the age of twenty-one years, and not a party to or interested in the above entitled matter. I am the principal clerk of THE RIVERBANK NEWS, 122 South Third Ave, Oakdale, California, a newspaper of general circulation, published in Riverbank, California in the City of Riverbank, County of Stanislaus, and which newspaper has been adjudged a Newspaper of general circulation, by the Superior Court of the County of Stanislaus, State of California. That the Notice, of which the annexed is a printed copy (set in type not smaller than nonpareil), has been published in each regular and entire issue of said newspaper and not in any supplement thereof on the following dates, to-wit:

Nov. 3rd in the year 2021

I certify or declare under penalty of perjury that the Foregoing is true and correct.

Dated at Riverbank, California

This 3rd Day of November 2021



Signature

This space is for the County Clerk's Filing Stamp

Proof of Publication of

PUBLIC NOTICE PUBLIC HEARING: SUPERVISORIAL REDISTRICTING

PUBLIC NOTICE

STANISLAUS COUNTY
NOTICE OF PUBLIC HEARINGS
SUPERVISORIAL REDISTRICTING
NOTICE IS HEREBY GIVEN that the Stanislaus County Board of Supervisors will meet in the Basement Chambers, 1010 10th St., Modesto, CA, to hold four public hearings regarding the redistricting of supervisorial district boundaries on the following:
November 8, 2021 at 6:00 p.m. Special Meeting

November 23, 2021 at 9:00 a.m. Regular Meeting
December 6, 2021 at 9:00 a.m. Special Meeting
December 13, 2021 at 9:00 a.m. Special Meeting

ADDITIONAL NOTICE IS GIVEN that at the December 13, 2021, 9:00 a.m. special meeting, the Board of Supervisors will consider an ordinance adjusting the boundaries of the supervisorial districts in accordance with the redistricting plan. Draft map(s) for Stanislaus County Supervisorial Redistricting can be located on the Stanislaus County website at www.stancounty.com/redistricting/. NOTICE IS FURTHER GIVEN that at the said times and place, interested persons will be given the opportunity to be heard. For further information, contact Damian Martinez, Stanislaus County Chief Executive Office, (209) 525-6333 or at 1010 10th Street, Suite 6800, Modesto, CA. BY ORDER OF THE BOARD OF SUPERVISORS, DATED: November 2, 2021. ATTEST: Elizabeth A. King, Clerk of the Board of Supervisors of the County of Stanislaus, State of California.

AVISO DE AUDICIÓN PÚBLICA DE REDISTRIBUCIÓN SUPERVISORIAL DEL CONDADO DE STANISLAUS
SE DA AVISO POR ESTE MEDIO que el Consejo del Condado de Stanislaus se reunirá en el despacho de Juntas públicas en el edificio de la calle 1010 10th Street, Modesto, CA para realizar una audición pública para celebrar cuatro audiencias públicas sobre la redistribución de distritos supervisorial en las siguientes fechas:
8 de noviembre del 2021 a las 6:00 p.m. Junta Especial
23 de noviembre del 2021 a las 9:00 a.m. Junta Regular
6 de diciembre del 2021 a las 9:00 a.m. Junta Especial
13 de diciembre del 2021 a las 9:00 a.m. Junta Especial
Se da aviso adicional que el 13 de

dicembre del 2021 a las 11:00 a.m.
Junta especial, los Supervisores van a
considerar introducir una ordenanza
ajustando las líneas electorales de los
distritos supervisoriales de acuerdo con
el plan de redistribución. Mapas no
finalizados del proyecto presentado
para la Redistribución del Condado de
Stanislaus pueden ser localizados en la
página de Internet www.staniscoounty.com/redistricting.
SE DA AVISO MAS ALLA que a las dichas
horas y lugar, se le dará la oportunidad
de ser escuchadas a las personas
interesadas. Para más información
comuníquese con Damian Martinez
en la Oficina Ejecutiva del Condado de
Stanislaus al (209) 525-6333, o en el 1010
10th Street, Suite 6800, Modesto CA; POR
LA ORDEN DEL CONSEJO. FECHA: 2 de
Noviembre del 2021. ATTEST: Elizabeth
A. King, Clerk of the Board of Supervisors
of the County of Stanislaus, State of
California
Nov. 3, 2021
RN #21-081

Affidavit of Publication

PUBLIC NOTICE

STATE OF CALIFORNIA,
County of Stanislaus


SARSA SHUTES

Of the said County, being duly sworn, deposes and says:

I am a citizen of the United States and a resident of the county aforesaid; I am over the age of twenty-one years, and not a party to or interested in the above entitled matter. I am the principal clerk of CERES COURIER, 121 South Center Street, 2nd Floor, Turlock, California, a newspaper of general circulation, published in Ceres, California in the City of Ceres, County of Stanislaus, and which newspaper has been adjudged a newspaper of general circulation, by the Superior Court of the County of Stanislaus, State of California. That the notice, of which the annexed is a printed copy (set in type not smaller than nonpareil), has been published in each regular and entire issue of said newspaper

NOVEMBER 3, 2021

I certify (or declare) under penalty of perjury that the foregoing is true and correct, this 15th day of APRIL, 2022.



Principal Clerk of the Printer

PUBLIC NOTICE

**PUBLIC NOTICE
STANISLAUS COUNTY
NOTICE OF PUBLIC HEARINGS
SUPERVISORIAL REDISTRICTING**
NOTICE IS HEREBY GIVEN that the Stanislaus County Board of Supervisors will meet in the Basement Chambers, 1010 10th St., Modesto, CA, to hold four public hearings regarding the redistricting of supervisorial district boundaries on the following:
November 8, 2021 at 6:00 p.m. Special Meeting
November 23, 2021 at 9:00 a.m. Regular Meeting
December 6, 2021 at 9:00 a.m. Special Meeting
December 13, 2021 at 9:00 a.m. Special Meeting
ADDITIONAL NOTICE IS GIVEN that at the December 13, 2021, 9:00 a.m. special meeting, the Board of Supervisors will consider an ordinance adjusting the boundaries of the supervisorial districts in accordance with the redistricting plan, Draft map(s) for Stanislaus County Supervisorial Redistricting can be located on the Stanislaus County website www.stancounty.com/redistricting/.
NOTICE IS FURTHER GIVEN that at the said times and place, interested persons will be given the opportunity to be heard. For further information, contact Damian Martinez, Stanislaus County Chief Executive Office, (209) 525-6333 or at 1010 10th Street, Suite 6800, Modesto, CA. BY ORDER OF THE BOARD OF SUPERVISORS. DATED: November 2, 2021. ATTEST: Elizabeth A. King, Clerk of the Board of Supervisors of the County of Stanislaus, State of California.
Publication Dates: 11/03/2021
TJ#11-102

Affidavit of Publication

PUBLIC NOTICE

STATE OF CALIFORNIA,
County of Stanislaus

SARAH SHORMAN

Of the said County, being duly sworn, deposes and says:

I am a citizen of the United States and a resident of the county aforesaid; I am over the age of twenty-one years, and not a party to or interested in the above entitled matter. I am the principal clerk of THE TURLOCK DAILY JOURNAL, 121 South Center Street, 2nd Floor, Turlock, California, a newspaper of general circulation, published in Turlock, California in the City of Turlock, County of Stanislaus, and which newspaper has been adjudged a newspaper of general circulation, by the Superior Court of the County of Stanislaus, State of California.

That the notice, of which the annexed is a printed copy (set in type not smaller than nonpareil), has been published in each regular and entire issue of said newspaper

NOVEMBER 3, 2021

I certify (or declare) under penalty of perjury that the foregoing is true and correct, this 3rd of NOVEMBER 2021.



Principal Clerk of the Printer

PUBLIC NOTICE

**PUBLIC NOTICE
STANISLAUS COUNTY
NOTICE OF PUBLIC HEARINGS
SUPERVISORIAL REDISTRICTING**

NOTICE IS HEREBY GIVEN that the Stanislaus County Board of Supervisors will meet in the Basement Chambers, 1010 10th St., Modesto, CA, to hold four public hearings regarding the redistricting of supervisorial district boundaries on the following:

November 8, 2021 at 6:00 p.m. Special Meeting

November 23, 2021 at 9:00 a.m. Regular Meeting

December 6, 2021 at 9:00 a.m. Special Meeting

December 13, 2021 at 9:00 a.m. Special Meeting

ADDITIONAL NOTICE IS GIVEN that at the December 13, 2021, 9:00 a.m. special meeting, the Board of Supervisors will consider an ordinance adjusting the boundaries of the supervisorial districts in accordance with the redistricting plan. Draft map(s) for Stanislaus County Supervisorial Redistricting can be located on the Stanislaus County website www.stancounty.com/redistricting/.

NOTICE IS FURTHER GIVEN that at the said times and place, interested persons will be given the opportunity to be heard. For further information, contact Damian Martinez, Stanislaus County Chief Executive Office, (209) 525-6333 or at 1010 10th Street, Suite 6800, Modesto, CA. BY ORDER OF THE BOARD

OF SUPERVISORS. DATED: November 2, 2021. ATTEST: Elizabeth A. King, Clerk of the Board of Supervisors of the County of Stanislaus, State of California.
Publication Dates: 11/03/2021

TJ#11-102

PROOF OF PUBLICATION

(2015.5 C.C.P.)

This space is for the County Clerk's Filing Stamp

STATE OF CALIFORNIA

County of Stanislaus

Proof of Publication of

Notice of Public Hearing

Four Public Hearings Regarding the Redistricting
of Supervisorial District Boundaries on the
Following:

November 8, 2021, at 6:00 p.m. Special Meeting

November 23, 2021, at 9:00 a.m., Regular
Meeting

December 6, 2021, at 9:00 a.m. Special Meeting

December 13, 2021, at 9:00 a.m. Special Meeting

Stanislaus County Board of Supervisors


I am a citizen of the United States and a resident of the County aforesaid; I am over the age of eighteen years, and not a party to or interested in the above-entitled matter. I am the printer, foreman or principal clerk of The West Side INDEX, a newspaper of general circulation, printed and published weekly in the City of Newman, County of Stanislaus, and which newspaper has been adjudged a newspaper of general circulation by the Superior Court of the County of Stanislaus, State of California, under the date of April 25, 1952, Case Number 46882; that the notice, of which the annexed is a printed copy (set in type not smaller than nonpareil), has been published in each regular and entire issue of said newspaper and not in any supplement thereof on the following dates, to-wit:

November 4

in the year 2021.

I certify (or declare) under penalty of perjury that the foregoing is true and correct.

Dated at Newman, California, this 4th day of
November, 2021.



Signature

PROOF OF PUBLICATION

PROOF OF PUBLICATION
(2015.5 C.C.P)

STATE OF CALIFORNIA
County of Stanislaus

I am a citizen of the United States and a resident of the County aforesaid; I am over the age of eighteen years and not a party to or interested in the above-entitled matter. I am the principal clerk of the printer of the Patterson Irrigator, a newspaper of general circulation, printed and published once a week on Thursdays, in the city of Patterson, California, County of Stanislaus, and which newspaper has been adjudged a newspaper of general circulation by the Superior Court, of the County of Stanislaus, State of California, under the date of June 23, 1952, Case Number 47304; that the notice, of which the annexed is a printed copy (set in type not smaller than nonpareil), has been published in each regular and entire issue of said newspaper and not in any supplement thereof on the following dates, to-wit:

11/4

all in the year 2021

I certify (or declare) under penalty of perjury that the foregoing is true and correct.

Dated at Patterson, California, this 4
day of November, 2021



Signature

This space is for the County Clerk's Filing stamp

STANISLAUS COUNTY
NOTICE OF PUBLIC HEARINGS
SUPERVISORIAL REDISTRICTING

NOTICE IS HEREBY GIVEN that the Stanislaus County Board of Supervisors will meet in the Basement Chambers, 1010 10th St., Modesto, CA, to hold four public hearings regarding the redistricting of supervisorial district boundaries on the following:

- November 8, 2021 at 6:00 p.m. Special Meeting
- November 23, 2021 at 9:00 a.m. Regular Meeting
- December 6, 2021 at 9:00 a.m. Special Meeting
- December 13, 2021 at 9:00 a.m. Special Meeting

ADDITIONAL NOTICE IS GIVEN that at the December 13, 2021, 9:00 a.m. special meeting, the Board of Supervisors will consider an ordinance adjusting the boundaries of the supervisorial districts in accordance with the redistricting plan. Draft map(s) for Stanislaus County Supervisorial Redistricting can be located on the Stanislaus County website www.stancounty.com/redistricting/.

NOTICE IS FURTHER GIVEN that at the said times and place, interested persons will be given the opportunity to be heard. For further information, contact Damian Martinez, Stanislaus County Chief Executive Office, (209) 525-6333 or at 1010 10th Street, Suite 6800, Modesto, CA. BY ORDER OF THE BOARD OF SUPERVISORS. DATED: November 2, 2021. ATTEST: Elizabeth A. King, Clerk of the Board of Supervisors of the County of Stanislaus, State of California.

AVISO DE AUDICIÓN PÚBLICA DE
REDISTRIBUCIÓN SUPERVISORIAL
DEL CONDADO DE STANISLAUS

SE DA AVISO POR ESTE MEDIO que el Consejo del Condado de Stanislaus se reunirá en el despacho de Juntas Públicas en el edificio de la calle 1010 10th Street, Modesto, CA para realizar una audición pública para celebrar cuatro audiencias públicas sobre la redistribución de distritos supervisorial en las siguientes fechas:

- 8 de noviembre del 2021 a las 6:00 p.m. Junta Especial
- 23 de noviembre del 2021 a las 9:00 a.m. Junta Regular
- 6 de diciembre del 2021 a las 9:00 a.m. Junta Especial
- 13 de diciembre del 2021 a las 9:00 a.m. Junta Especial

Se da aviso adicional que el 13 de diciembre del 2021 a las 9:00 a.m. Junta Especial, los Supervisores van a considerar introducir una ordenanza ajustando las líneas divisorias de los distritos supervisoriales de acuerdo con el plan de redistribución. Mapá(s) no finalizados del proyecto presentado para la Redistribución del Condado de Stanislaus pueden ser localizados en la página de internet www.stancounty.com/redistricting/.

SE DA AVISO MAS ALLA que a las dichas horas y lugar, se le dará la oportunidad de ser escuchadas a las personas interesadas. Para más información comuníquese con Damian Martinez en la Oficina Ejecutiva del Condado de Stanislaus al (209) 525-6333, o en el 1010 10th Street, Suite 6800, Modesto CA, POR LA ORDEN DEL CONSEJO. FECHA: 2 de noviembre del 2021. ATTEST: Elizabeth A. King, Clerk of the Board of Supervisors of the County of Stanislaus, State of California

11/4/2021

PROOF OF PUBLICATION

(2015.5 C. C. P.)

STATE OF CALIFORNIA,

County of Stanislaus

I am a citizen of the United States and a resident of the county aforesaid; I am over the age of twenty-one years, and not a party to or interested in the above entitled matter. I am the principal clerk of THE OAKDALE LEADER, 122 South Third Avenue, Oakdale, California, a newspaper of general circulation, published in Oakdale, California in the City of Oakdale, County of Stanislaus, and which newspaper has been adjudged a newspaper of general circulation, by the Superior Court of the County of Stanislaus, State of California. That the notice, of which the annexed is a printed copy (set in type not smaller than nonpareil), has been published in each regular and entire issue of said newspaper and not in any supplement thereof on the following dates, to-wit:

Nov. 3rd in the year 2021

I certify or declare under penalty of perjury that the foregoing is true and correct.

Dated at Oakdale,

This 3rd day of November 2021



Signature

This space is for the County Clerk's Filing Stamp

Proof of Publication of

PUBLIC NOTICE PUBLIC HEARING: SUPERVISORIAL REDISTRICTING

PUBLIC HEARING

STANISLAUS COUNTY
NOTICE OF PUBLIC HEARINGS
SUPERVISORIAL REDISTRICTING
NOTICE IS HEREBY GIVEN that the Stanislaus County Board of Supervisors will meet in the Basement Chambers, 1010 10th St., Modesto, CA, to hold four public hearings regarding the redistricting of supervisorial district boundaries on the following:
November 8, 2021 at 6:00 p.m. Special Meeting
November 23, 2021 at 9:00 a.m. Regular Meeting
December 6, 2021 at 9:00 a.m. Special Meeting
December 13, 2021 at 9:00 a.m. Special Meeting
ADDITIONAL NOTICE IS GIVEN that at the December 13, 2021, 9:00 a.m. special meeting, the Board of Supervisors will consider an ordinance adjusting the boundaries of the supervisorial districts in accordance with the redistricting plan. Draft map(s) for Stanislaus County Supervisorial Redistricting can be located on the Stanislaus County website at www.stancounty.com/redistricting/.
NOTICE IS FURTHER GIVEN that at the said times and place, interested persons will be given the opportunity to be heard. For further information, contact Damlan Martinez, Stanislaus County Chief Executive Office, (209) 525-6333 or at 1010 10th Street, Suite 6800, Modesto, CA. BY ORDER OF THE BOARD OF SUPERVISORS, DATED: November 2, 2021, ATTEST: Elizabeth A. King, Clerk of the Board of Supervisors of the County of Stanislaus, State of California.

AVISO DE AUDICIÓN PÚBLICA DE REDISTRIBUCIÓN SUPERVISORIAL DEL CONDADO DE STANISLAUS
SE DA AVISO POR ESTE MEDIO que el Consejo del Condado de Stanislaus se reunirá en el despacho de juntas públicas en el edificio de la calle 1010 10th Street, Modesto, CA para realizar una audición pública para celebrar cuatro audiencias públicas sobre la redistribución de distritos supervisorial en las siguientes fechas:
8 de noviembre del 2021 a las 6:00 p.m. Junta Especial
23 de noviembre del 2021 a las 9:00 a.m. Junta Regular
6 de diciembre del 2021 a las 9:00 a.m. Junta Especial
13 de diciembre del 2021 a las 9:00 a.m. Junta Especial

Se da aviso adicional que el 13 de diciembre del 2021 a las 9:00 a.m. Junta especial, los Supervisores van a considerar introducir una ordenanza ajustando las líneas divisorias de los distritos supervisoriales de acuerdo con el plan de redistribución. Mapa(s) no finalizados del proyecto presentado para la Redistribución del Condado de Stanislaus pueden ser localizados en la

página. en el sitio www.stancounty.com/redistricting.

SE DA AVISO MAS ALLA que a las dichas horas y lugar, se le dará la oportunidad de ser escuchadas a las personas interesadas. Para más información comuníquese con Damián Martínez en la Oficina Ejecutiva del Condado de Stanislaus al (209) 525-6333, o en el 1010 10th Street, Suite 6800, Modesto CA. **POR LA ORDEN DEL CONSEJO, FECHA: 2 de Noviembre del 2021. ATTEST: Elizabeth A. King, Clerk of the Board of Supervisors of the County of Stanislaus, State of California**
Nov. 3, 2021
OL #21-256

Affidavit of Publication

STATE OF CALIFORNIA }
County of Stanislaus }ss.

John Miller

Here-un-to being first duly sworn, deposes and says that all time hereinafter mentioned he/she was a citizen of the United States over the age of twenty-one (21) years, and doing business in said county, not interested in the matter of the attached publication, and is competent to testify in said matter, that he/she was at and during all said time the principal clerk to the printer and publisher of the

HUGHSONCHRONICLE

a legal newspaper of general circulation published weekly in Hughson in said County of Stanislaus, State of California: that said

HUGHSONCHRONICLE

is and was at all times herein mentioned, a newspaper of general circulation as that term is defined by Section 6000 of the Government Code, and as provided by said section and so adjudicated by Decree No. 41926 by the Superior Court of Stanislaus County, State of California, is published for the dissemination of local and telegraphic news and intelligence of a general character, have a bonafide subscription list of paying subscribers, and is not devoted to the interest, or published for the entertainment or instruction of a particular class, profession, trade, calling, race or denomination: or for the entertainment and instruction of any number of such classes, professions, trades, callings, races or denominations: that at all times said newspaper has been established, in Hughson; in said County and State, at regular intervals for more than one year preceding the first publication of the notice herein mentioned, that said notice was set in type not smaller than nonpareil and was preceded with words printed in blackface type not smaller than nonpareil, describing and expressing in general terms, the purport and character of the notice intended to be given

LEGAL NOTICE

STANISLAUS COUNTY NOTICE OF PUBLIC HEARINGS SUPERVISORIAL REDISTRICTING

Legal # 9085

PUBLICATION DATE: 11-2-2021

of which named annexed is a printed copy, was published and printed in said

HUGHSON CHRONICLE

at least 1 times commencing on the 2nd of November, 2021 and ending on the 2nd of November, 2021 the day inclusive, and as often during said time as said newspaper was regularly issued, to wit:

I declare under penalty of perjury under the laws of the State of California that the foregoing is true and correct.
Dated this 2nd of November, 2021.



PRINCIPAL CLERK OF THE PRINTER

Hughson Chronicle

Legal # 9085

STANISLAUS COUNTY NOTICE OF PUBLIC HEARINGS

SUPERVISORIAL REDISTRICTING

NOTICE IS HEREBY GIVEN that the Stanislaus County Board of Supervisors will meet in the Basement Chambers, 1010 10th St., Modesto, CA, to hold four public hearings regarding the redistricting of supervisorial district boundaries on the following:

November 8, 2021 at 6:00 p.m. Special Meeting

November 23, 2021 at 9:00 a.m. Regular Meeting

December 6, 2021 at 9:00 a.m. Special Meeting

December 13, 2021 at 9:00 a.m. Special Meeting

ADDITIONAL NOTICE IS GIVEN that at the December 13, 2021, 9:00 a.m. special meeting, the Board of Supervisors will consider an ordinance adjusting the boundaries of the supervisorial districts in accordance with the redistricting plan. Draft map(s) for Stanislaus County Supervisorial Redistricting can be located on the Stanislaus County website at <http://www.stancounty.com/redistricting/>.

NOTICE IS FURTHER GIVEN that at the said times and place, interested persons will be given the opportunity to

be heard. For further information, contact Damian Martinez, Stanislaus County Chief Executive Office, (209) 525-6333 or at 1010 10th Street, Suite 6800, Modesto, CA. BY ORDER OF THE BOARD OF SUPERVISORS. DATED: November 2, 2021. ATTEST: Elizabeth A. King, Clerk of the Board of Supervisor of the County of Stanislaus, State of California.

AVISO DE AUDICIÓN PÚBLICA DE REDISTRIBUCIÓN SUPERVISORIAL DEL CONDADO DE STANISLAUS

SE DA AVISO POR ESTE MEDIO que el Consejo del Condado de Stanislaus se reunirá en el despacho de juntas públicas en el edificio de la calle 1010 10th Street, Modesto, CA para realizar una audición pública para celebrar cuatro audiencias públicas sobre la redistribución de distritos supervisorial en las siguientes fechas:

8 de noviembre del 2021 a las 6:00 p.m. Junta Especial

23 de noviembre del 2021 a las 9:00 a.m. Junta Regular

6 de diciembre del 2021 a las 9:00 a.m. Junta Especial

13 de diciembre del 2021 a las 9:00 a.m. Junta Especial

Se da aviso adicional

Affidavit of Publication

STATE OF CALIFORNIA }
County of Stanislaus } ss

John Miller

Hughson Chronicle

Here-un-to being first duly sworn, deposes and says that all time hereinafter mentioned he/she was a citizen of the United States over the age of twenty-one (21) years, and doing business in said county, not interested in the matter of the attached publication, and is competent to testify in said matter, that he/she was at and during all said time the principal clerk to the printer and publisher of the

HUGHSONCHRONICLE

a legal newspaper of general circulation published weekly in Hughson in said County of Stanislaus, State of California: that said

HUGHSONCHRONICLE

is and was at all times herein mentioned, a newspaper of general circulation as that term is defined by Section 6000 of the Government Code, and as provided by said section and so adjudicated by Decree No. 41926 by the Superior Court of Stanislaus County, State of California, is published for the dissemination of local and telegraphic news and intelligence of a general character, have a bonafide subscription list of paying subscribers, and is not devoted to the interest, or published for the entertainment or instruction of a particular class, profession, trade, calling, race or denomination: or for the entertainment and instruction of any number of such classes, professions, trades, callings, races or denominations: that at all times said newspaper has been established, in Hughson; in said County and State, at regular intervals for more than one year preceding the first publication of the notice herein mentioned, that said notice was set in type not smaller than nonpareil and was preceded with words printed in blackface type not smaller than nonpareil, describing and expressing in general terms, the purport and character of the notice intended to be given

LEGAL NOTICE

STANISLAUS COUNTY NOTICE OF PUBLIC HEARINGS SUPERVISORIAL REDISTRICTING

Legal # 9085

PUBLICATION DATE: 11-2-2021

of which named annexed is a printed copy, was published and printed in said

HUGHSON CHRONICLE

at least 1 times commencing on the 2nd of November, 2021 and ending on the 2nd of November, 2021 the day inclusive, and as often during said time as said newspaper was regularly issued, to wit:

I declare under penalty of perjury under the laws of the State of California that the foregoing is true and correct.

Dated this 2nd of November, 2021.



PRINCIPAL CLERK OF THE PRINTER

que el 13 de diciembre del 2021 a las 9:00 a.m. junta especial, los Supervisores van a considerar introducir una ordenanza ajustando las líneas divisorias de los distritos supervisorales de acuerdo con el plan de redistribución. Mapa(s) no finalizados del proyecto presentado para la Redistribución del Condado de Stanislaus pueden ser localizados en la página de internet www.stancounty.com/re-districting.

SE DAAVISO MAS ALLA que a las dichas horas y lugar, se le dará la oportunidad de ser escuchadas a las personas interesadas. Para más información comuníquese con Damian Martinez en la Oficina Ejecutiva del Condado de Stanislaus al (209) 525-6333, o en el 1010 10th Street, Suite 6800, Modesto CA. POR LA ORDEN DEL CONSEJO. FECHA: 2 de noviembre del 2021. ATTEST: Elizabeth A. King, Clerk of the Board of Supervisor of the County of Stanislaus, State of California
Publication Dates: 11-2-2021

Affidavit of Publication

STATE OF CALIFORNIA }
County of Stanislaus

John Miller

Here-un-to being first duly sworn, deposes and says that all time hereinafter mentioned he/she was a citizen of the United States over the age of twenty-one (21) years, and doing business in said county, not interested in the matter of the attached publication, and is competent to testify in said matter, that he/she was at and during all said time the principal clerk to the printer and publisher of the
WATERFORDNEWS

a legal newspaper of general circulation published weekly in Waterford in said County of Stanislaus, State of California: that said
WATERFORDNEWS

is and was at all times herein mentioned, a newspaper of general circulation as that term is defined by Section 6000 of the Government Code, and as provided by said section and so adjudicated by Decree No. 41155 by the Superior Court of Stanislaus County, State of California, is published for the dissemination of local and telegraphic news and intelligence of a general character, have a bonafide subscription list of paying subscribers, and is not devoted to the interest, or published for the entertainment or instruction of a particular class, profession, trade, calling, race or denomination: or for the entertainment /and instruction of any number of such classes, professions, trades, callings, races or denominations: that at all times said newspaper has been established, in Waterford; in said County and State, at regular intervals for more than one year preceding the first publication of the notice herein mentioned, that said notice was set in type not smaller than nonpareil and was preceded with words printed in 54blackface type not smaller than nonpareil, describing and expressing in general terms, the purport and character of the notice intended to be given

LEGAL NOTICE #9083

notice of public hearings supervisorial redistricting

PUBLICATION DATE: 11-2-21


of which named annexed is a printed copy, was published and printed in said

WATERFORDNEWS

at least 1 time commencing on the 2nd of November, 2021

and ending on the 2nd of November 2021 the days inclusive, and as often during said time as said newspaper was regularly issued, to wit:

I declare under penalty of perjury under the laws of the State of California that the foregoing is true and correct.
Dated this 2nd of November 2021



PRINCIPAL CLERK OF THE PRINTER

LEGAL # 9083

STANISLAUS COUNTY NOTICE OF PUBLIC HEARINGS

SUPERVISORIAL REDIS- TRICTING

NOTICE IS HEREBY GIVEN that the Stanislaus County Board of Supervisors will meet in the Basement Chambers, 1010 10th St., Modesto, CA, to hold four public hearings regarding the redistricting of supervisorial district boundaries on the following: November 8, 2021 at 6:00 p.m. Special Meeting November 23, 2021 at 9:00 a.m. Regular Meeting December 6, 2021 at 9:00 a.m. Special Meeting December 13, 2021 at 9:00 a.m. Special Meeting

ADDITIONAL NOTICE IS GIVEN that at the December 13, 2021, 9:00 a.m. special meeting, the Board of Supervisors will consider an ordinance adjusting the boundaries of the supervisorial districts in accordance with the redistricting plan. Draft map(s) for Stanislaus County Supervisorial Redistricting can be located on the Stanislaus County website at <http://www.stancounty.com/redistricting/>.

NOTICE IS FURTHER GIVEN that at the said times and place, interested persons will be given the opportunity to be heard. For further information, contact Damian Martinez, Stanislaus County Chief Executive Office, (209) 525-6333 or at 1010 10th Street, Suite 6800, Modesto, CA. BY ORDER OF THE BOARD OF SUPERVISORS. DATED: November 2, 2021.

ATTEST: Elizabeth A. King, Clerk of the Board of Supervisors of the County of Stanislaus, State of California.

AVISO DE AUDICIÓN PÚBLICA DE REDISTRIBU- CIÓN SUPERVISORIAL DEL CONDADO DE STANISLAUS SE DA AVISO POR ESTE MEDIO

que el Consejo del Condado de Stanislaus se reunirá en el despacho de juntas públicas en el edificio de la calle 1010 10th Street, Modesto, CA para realizar una audición pública para celebrar cuatro audiencias públicas sobre la redistribución de distritos supervisorial en las siguientes fechas:

8 de noviembre del 2021 a las 6:00 p.m. Junta Especial
23 de noviembre del 2021 a las 9:00 a.m. Junta Regular
6 de diciembre del 2021 a las 9:00 a.m. Junta Especial
13 de diciembre del 2021 a las 9:00 a.m. Junta Especial

Se da aviso adicional que el 13 de diciembre del 2021 a las 9:00 a.m. junta especial, los Supervisores van a considerar introducir una ordenanza ajustando las líneas divisorias de los distritos supervisoriales de acuerdo con el plan de redistribución. Mapa(s) no finalizados del proyecto presentado para la Redistribución del Condado de Stanislaus pueden ser localizados en la página de internet www.stancounty.com/redistricting.

SE DA AVISO MAS ALLA que a las dichas horas y lugar, se le dará la oportunidad de ser escuchadas a las personas interesadas. Para más información comuníquese con Damian Martinez en la Oficina Ejecutiva del Condado de Stanislaus al (209) 525-6333, o en el 1010 10th Street, Suite 6800, Modesto CA. POR LA ORDEN DEL CONSEJO.

FECHA: 2 de noviembre del 2021. ATTEST: Elizabeth A. King, Clerk of the Board of Supervisors of the County of Stanislaus, State of California
Publication Dates: 11-2-2021



Beaufort Gazette
 Belleville News-Democrat
 Bellingham Herald
 Bradenton Herald
 Centre Daily Times
 Charlotte Observer
 Columbus Ledger-Enquirer
 Fresno Bee

The Herald - Rock Hill
 Herald Sun - Durham
 Idaho Statesman
 Island Packet
 Kansas City Star
 Lexington Herald-Leader
 Merced Sun-Star
 Miami Herald

el Nuevo Herald - Miami
 Modesto Bee
 Raleigh News & Observer
 The Olympian
 Sacramento Bee
 Fort Worth Star-Telegram
 The State - Columbia
 Sun Herald - Biloxi

Sun News - Myrtle Beach
 The News Tribune Tacoma
 The Telegraph - Macon
 San Luis Obispo Tribune
 Tri-City Herald
 Wichita Eagle

AFFIDAVIT OF PUBLICATION

Account #	Order Number	Identification	Order PO	Amount	Cols	Depth
36857	164866	Print Legal Ad - IPL0047438		\$237.60	2	52 L

Attention: Liz King
 CO STAN BOARD OF SUPERVISORS
 1010 10TH ST STE 6700
 MODESTO, CA 95354

**STANISLAUS COUNTY
 NOTICE OF PUBLIC HEARINGS
 SUPERVISORIAL REDISTRICTING**

NOTICE IS HEREBY GIVEN that the Stanislaus County Board of Supervisors will meet in the Basement Chambers, 1010 10th St., Modesto, CA, to hold four public hearings regarding the redistricting of supervisorial district boundaries on the following:

- November 8, 2021 at 6:00 p.m. Special Meeting
- November 23, 2021 at 9:00 a.m. Regular Meeting
- December 6, 2021 at 9:00 a.m. Special Meeting
- December 13, 2021 at 9:00 a.m. Special Meeting

ADDITIONAL NOTICE IS GIVEN that at the December 13, 2021, 9:00 a.m. special meeting, the Board of Supervisors will consider an ordinance adjusting the boundaries of the supervisorial districts in accordance with the redistricting plan. Draft map(s) for Stanislaus County Supervisorial Redistricting can be located on the Stanislaus County website at www.stancounty.com/redistricting/.

NOTICE IS FURTHER GIVEN that at the said times and place, interested persons will be given the opportunity to be heard. For further information, contact Damian Martinez, Stanislaus County Chief Executive Office, (209) 525-6333 or at 1010 10th Street, Suite 6800, Modesto, CA. BY ORDER OF THE BOARD OF SUPERVISORS. DATED: November 2, 2021. ATTEST: Elizabeth A. King, Clerk of the Board of Supervisors of the County of Stanislaus, State of California.

**AVISO DE AUDICIÓN PÚBLICA DE
 REDISTRIBUCIÓN SUPERVISORIAL
 DEL CONDADO DE STANISLAUS**

SE DA AVISO POR ESTE MEDIO que el Consejo del Condado de Stanislaus se reunirá en el despacho de juntas públicas en el edificio de la calle 1010 10th Street, Modesto, CA para realizar una audición pública para celebrar cuatro audiencias públicas sobre la redistribución de distritos supervisorial en las siguientes fechas:

- 8 de noviembre del 2021 a las 6:00 p.m. Junta Especial
- 23 de noviembre del 2021 a las 9:00 a.m. Junta Regular
- 6 de diciembre del 2021 a las 9:00 a.m. Junta Especial
- 13 de diciembre del 2021 a las 9:00 a.m. Junta Especial

Se da aviso adicional que el 13 de diciembre del 2021 a las 9:00 a.m. junta especial, los Supervisores van a considerar introducir una ordenanza ajustando las líneas divisorias de los distritos supervisoriales de acuerdo con el plan de redistribución. Mapa(s) no finalizados del proyecto presentado para la Redistribución del Condado de Stanislaus pueden ser localizados en la página de internet www.stancounty.com/redistricting.

SE DA AVISO MAS ALLA que a las dichas horas y lugar, se le dará la oportunidad de ser escuchadas a las personas interesadas. Para más información comuníquese con Damian Martinez en la Oficina Ejecutiva del Condado de Stanislaus al (209) 525-6333, o en el 1010 10th Street, Suite 6800, Modesto CA. POR LA ORDEN DEL CONSEJO. FECHA: 2 de noviembre del 2021. ATTEST: Elizabeth A. King, Clerk of the Board of Supervisors of the County of Stanislaus, State of California

IPL0047438
 Nov 3 2021

**Declaration of Publication
 C.C.P. S2015.5**

STATE OF CALIFORNIA)
) ss.
 County of Stanislaus)


I am a citizen of the United States; I am over the age of eighteen years, and not a party to or interested in the above entitled matter. I am the principal clerk of the printer of the Modesto Bee, a newspaper of general circulation, printed and published in the city of Modesto, County of Stanislaus, and which newspaper has been adjudged a newspaper of general circulation by the Superior Court of the County of Stanislaus, State of California, under the date of February 25, 1951 Action No. 46453 that the notice, of which the annexed is a printed copy, has been published in each regular and entire issue of said newspaper and not in any supplement thereof on the following dates, to wit:

No. of Insertions: 1
 Beginning Issue of: 11/03/2021
 Ending Issue of: 11/03/2021

I certify (or declare) under penalty of perjury that the foregoing is true and correct and that this declaration was executed at Dallas, Texas on:

Date: 3rd, day of November, 2021

Notary Public in and for the state of Texas, residing in Dallas County



Extra charge for lost or duplicate affidavits.
 Legal document please do not destroy!

2021 Supervisorial Redistricting Project Update and Public Hearing

Damian J. Martinez
Senior Management Consultant
Chief Executive Office

Thomas E. Boze
County Counsel
Office of County Counsel

Aron Harris
Senior Software Developer/Analyst
Information Technology Central Department



November 23, 2021

Damian J. Martinez
Senior Management Consultant
Chief Executive Office

What is Redistricting?

- Redistricting is the process by which Supervisorial District boundaries are drawn every 10 years to ensure each district has the same number of people.
- The boundaries of the supervisorial districts shall be adopted by the Board no earlier than August 1, 2021. The final map must be adopted 174 days before the June 7, 2022, Statewide Direct Primary Election, which is December 15, 2021.

Structure and Roles

Ad Hoc Citizen Advisory Redistricting Commission

- Evaluate Communities of Interest and draft maps

Steering Committee

- Provide oversight on the process

Project Team

- Provide operational and logistical support

Q2 Data and Research, LLC (Consultant)

- Provide consultation on data and process matters

Community Members

- Provide input on Communities of Interest and draft maps

Board of Supervisors

- Provide and receive input on draft maps, and adopt final map

Timeline (2021)



Thomas E. Boze
County Counsel
Office of County Counsel

What are the Mapping Criteria?

Criteria Ranked in Order of Priority (“to the extent practicable”)

1. Compliance with US and CA Constitution (**equal population**)
2. Compliance with **Federal Voting Rights Act** (race and language minorities)
3. Contiguity
4. Respect for* local **neighborhoods** and **Communities of Interest (COIs)**
 - COIs may not include relationships with political parties, incumbents, or political candidates.
5. Respect for* **Cities** and **Census Designated Places**
6. Boundaries should be **easily identifiable and understandable** by residents
7. Compactness: If it doesn't conflict with preceding criteria
8. Do not favor or discriminate against political parties

* “Respect for” means minimize divisions

Criteria Under AB 849

1. To the extent practicable, districts must be geographically contiguous.
2. To the extent practicable, districts must maintain the geographic integrity of neighborhoods and communities of interest.
3. To the extent practicable, districts must minimize division of cities or census designated places.
4. Boundaries must be easily identifiable and, if possible, bound by natural/artificial barriers.
5. To the extent practicable, districts must not favor or discriminate against any political party.

Voting Rights Act (VRA) – Section 2 Analysis

- The U.S. Supreme Court established that districts violate Section 2 when there is evidence that a bloc voting majority usually defeats candidates supported by a politically cohesive, geographically insular minority group.
- To ensure compliance with the VRA, the County contracted with census and redistricting experts at Q2 Data and Research, LLC, as well election law experts at Olson Remcho. Also, the County consulted with Dr. Megan A. Gal, Ph.D., GISP, an expert in VRA compliance, research, and instruction.
- Olsen Remcho, concluded that the County has a Federal VRA Section 2 issue.
 - To remedy this situation, an increase is needed to the Hispanic citizen voting age population (CVAP) in a “majority minority district” to create a single district that has a sufficiently large number of Hispanic voters to elect candidates of choice.
 - Currently, District 5 is a majority-plus Hispanic CVAP district with a Hispanic CVAP of 53.93%. The best option is to compensate for low voter turnout and to create a single district that exceeds the current Hispanic CVAP of 53.93%.

Damian J. Martinez
Senior Management Consultant
Chief Executive Office

Map-Drawing Meetings

	Meeting Type	Date	Time	Location
1.	Map-Drawing Meeting	Monday, October 4, 2021	6:00–7:00 p.m.	County Veteran’s Center
2.	Map-Drawing Meeting	Thursday, October 7, 2021	6:00–7:00 p.m.	County Veteran’s Center
3.	Map-Drawing Meeting	Monday, October 18, 2021	6:00–7:30 p.m.	County Veteran’s Center
4.	Map-Drawing Meeting	Thursday, October 21, 2021	6:00–7:00 p.m.	County Veteran’s Center
5.	Map-Drawing Meeting	Thursday, October 28, 2021	6:00–7:00 p.m.	County Veteran’s Center
6.	Map-Drawing Meeting	Thursday, November 4, 2021	6:00–7:30 p.m.	County Veteran’s Center
7.	Map-Drawing Meeting	Tuesday, November 9, 2021	6:00–7:30 p.m.	County Veteran’s Center
8.	Map-Drawing Meeting	Wednesday, November 10, 2021	6:00–7:30 p.m.	County Veteran’s Center
9.	Map-Drawing Meeting	Monday, November 15, 2021	6:00–8:00 p.m.	County Veteran’s Center
10.	Map-Drawing Meeting	Wednesday, November 17, 2021	6:00–8:00 p.m.	County Veteran’s Center

Map-Drawing Meetings

	Meeting Type	Date	Time	Location
11.	Map-Drawing Meeting	Monday, November 22, 2021	6:00–9:00 p.m.	County Veteran’s Center
12.	Map-Drawing Meeting	Tuesday, November 23, 2021	6:00–9:00 p.m.	County Veteran’s Center
13.	Map-Drawing Meeting	Monday, November 29, 2021	6:00–9:00 p.m.	County Veteran’s Center
14.	Map-Drawing Meeting	Tuesday, November 30, 2021	6:00-9:00 p.m.	County Veteran’s Center

Map-Drawing Process

1. Data was received via the California Statewide Database*
2. County's Information Technology Central (ITC) Department analyzed the data
3. County's Project Team received 32 submissions (24 in Spanish) on Communities of Interest
4. ITC provided data and maps, along with Communities of Interest submissions, which were shared with the Ad Hoc Citizen Advisory Redistricting Commission (Commission)
5. Project Team assisted Commission in reviewing population, race and ethnicity, and citizen voting age population data

* The State originally anticipated releasing redistricting data in late March, but the final adjusted data was not released until September 27, 2021.

Map-Drawing Tutorial Sessions

	Meeting Type	Date	Time	Location
1.	Map-Drawing Tutorial Session (Commission)	Monday, November 8, 2021	10:00 a.m.–Noon	Human Relations Department
2.	Map-Drawing Tutorial Session (Commission)	Tuesday, November 9, 2021	4:00–6:00 p.m.	County Veteran’s Center
3.	Map-Drawing Tutorial Session (Community)	Wednesday, November 17, 2021	10:00 a.m.– Noon	West Modesto Community Collaborative
4.	Map-Drawing Tutorial Session (Community)	Thursday, November 18, 2021	6:00–8:00 p.m.	Assyrian American Civic Club of Turlock
5.	Map-Drawing Tutorial Session (Commission)	Monday, November 22, 2021	10:00–11:00 a.m.	County CEO’s Office

Aron Harris
Senior Software Developer/Analyst
Information Technology Central Department

Census Data – Description

1. Data released from California Statewide Database*
2. Information Technology Central (ITC) Department analyzed the following datasets:
 - a. The Census Bureau's P.L. 94-171 Redistricting Data file, adjusted to reflect certain incarcerated persons at their last residential address
 - b. 2015–2019 Citizen Voting Age Population on 2020 Census Blocks

* The State originally anticipated releasing redistricting data in late March, but the final adjusted data was not released until September 27, 2021.

Draft Supervisorial District Map Alternative 1

Draft Supervisorial District Map Alternative 1

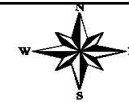
Review and Decision Steps:

1. 4 Census Blocks* that spanned districts were identified by ITC
2. On October 28, 2021 the Commission voted initially to recommend Draft Supervisorial Map Alternative 1 and finalized their recommendation on November 9, 2021

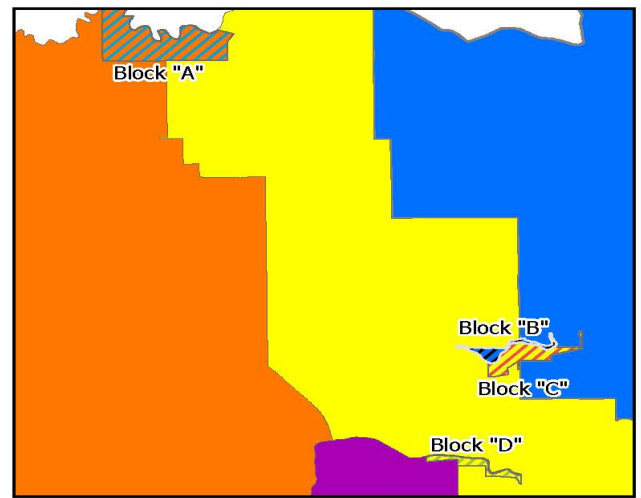
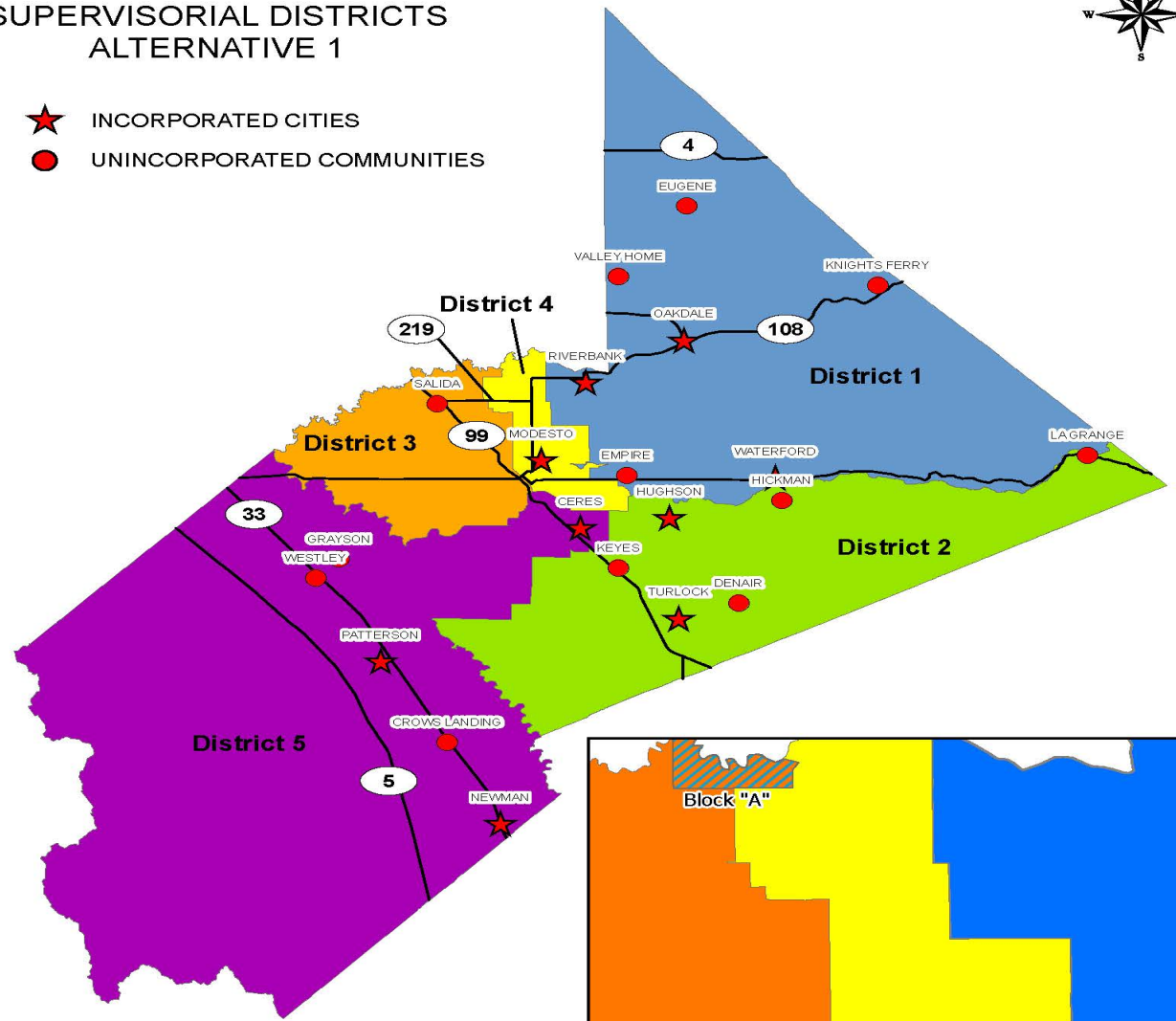
Census Block	Location	Spans Districts	Population by Block	District Recommendation
A	Northwest Modesto	3 and 4	81	3
B	East Modesto	1 and 4	164	1
C	East Modesto	1 and 4	154	4
D	South Modesto	4 and 5	299	4

* Detailed descriptions of the Census Blocks are available in Attachment 2.

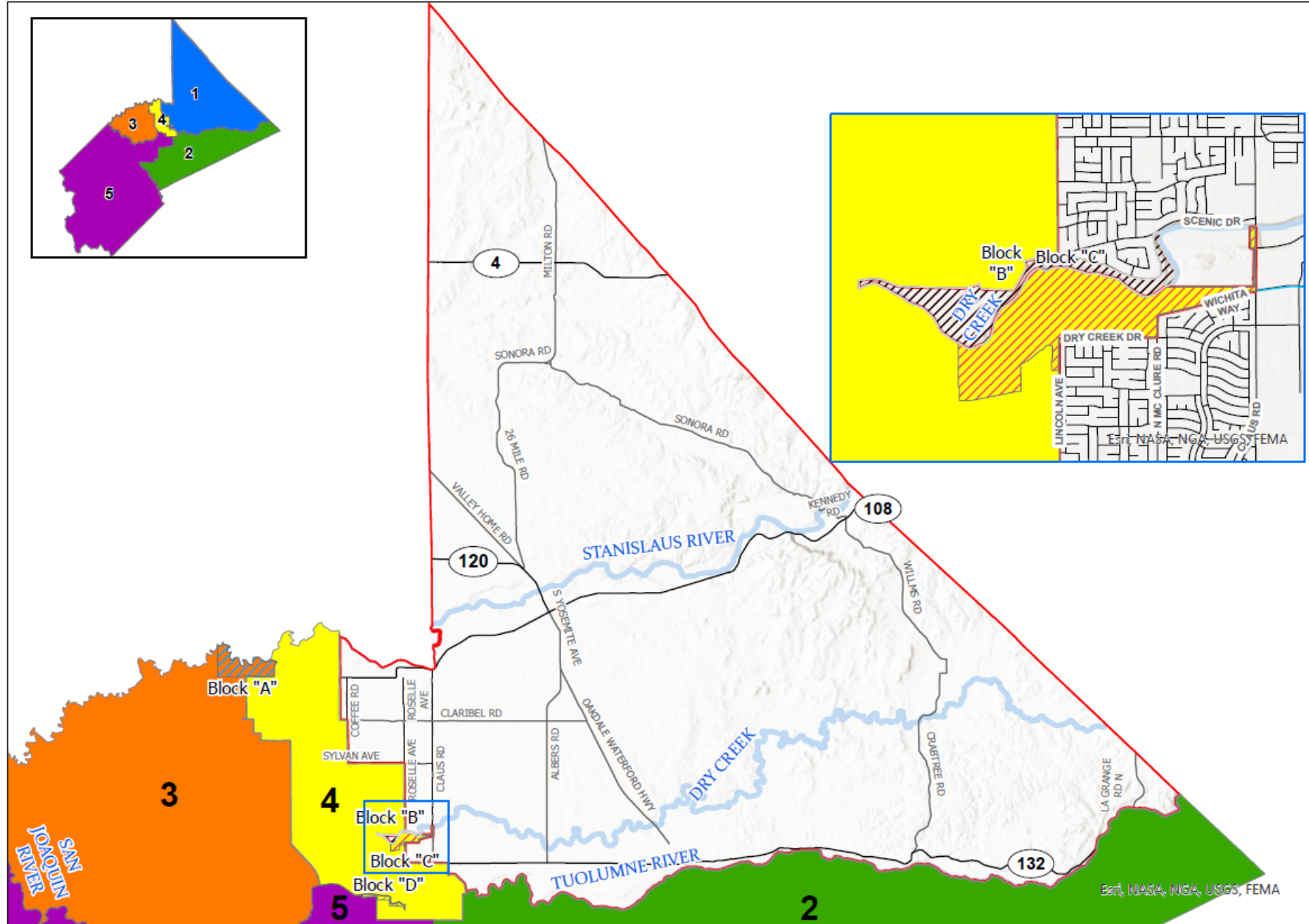
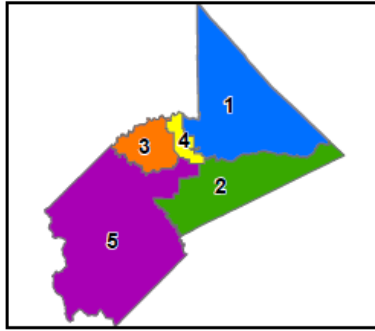
STANISLAUS COUNTY SUPERVISORIAL DISTRICTS ALTERNATIVE 1

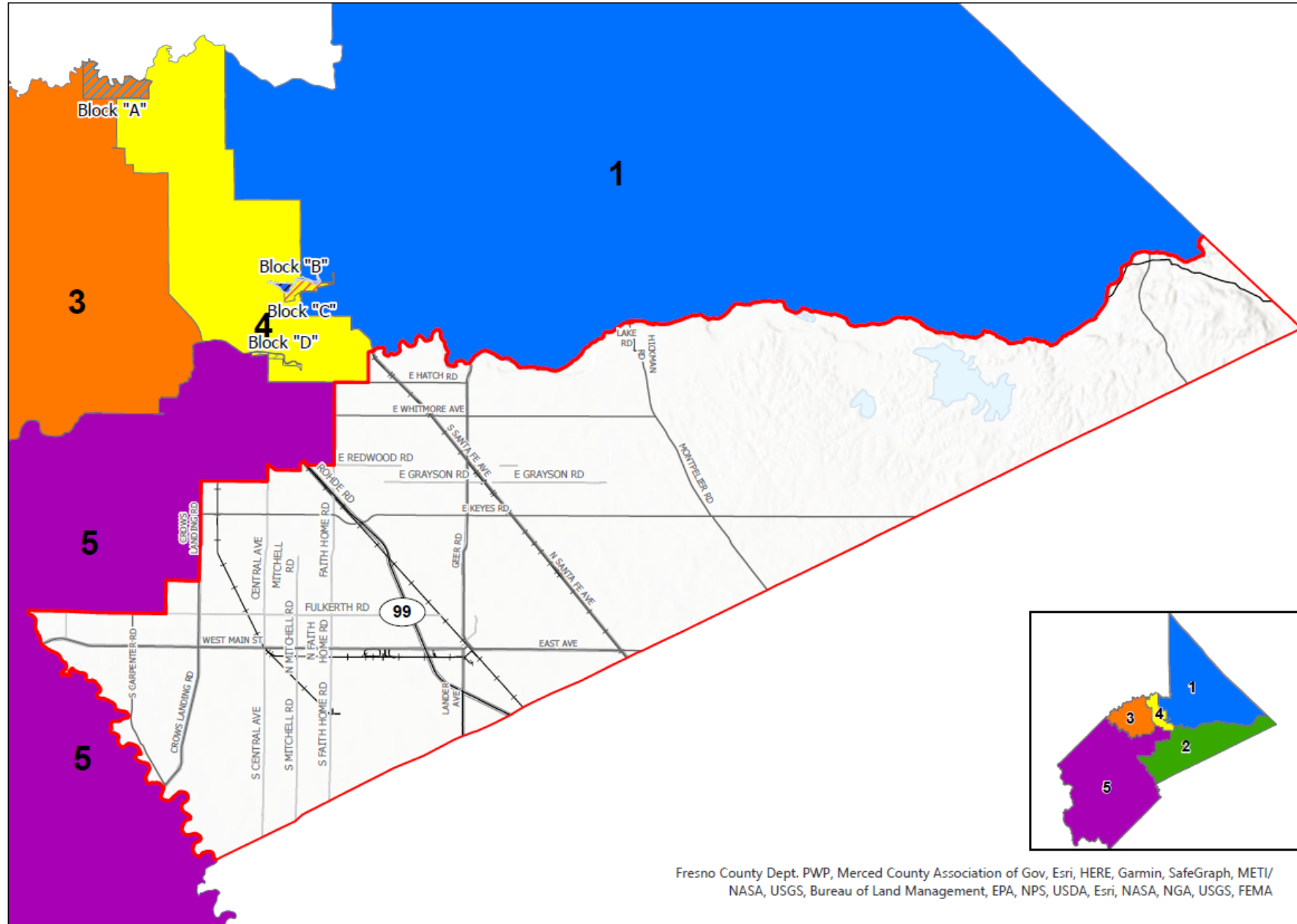


- ★ INCORPORATED CITIES
- UNINCORPORATED COMMUNITIES

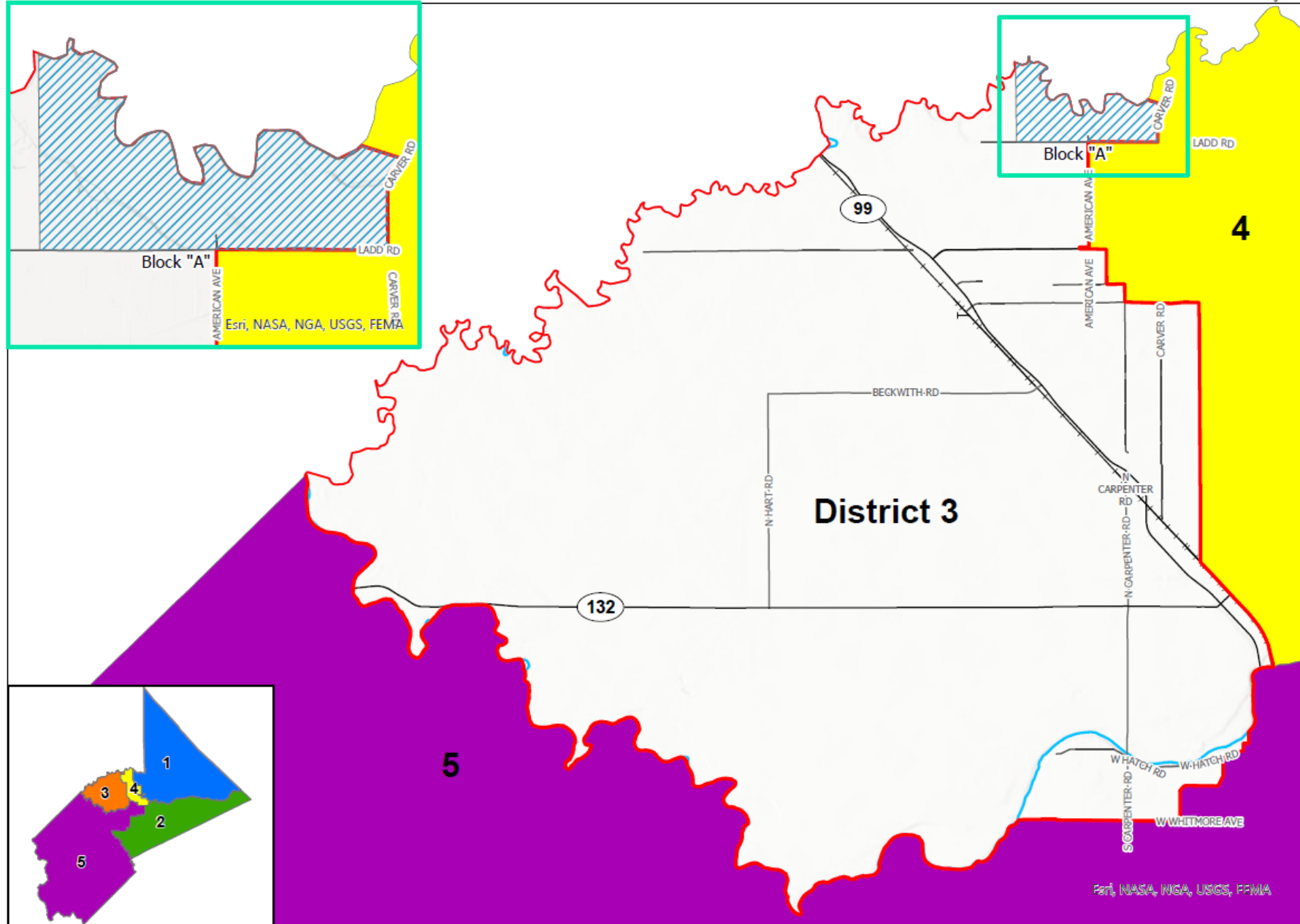


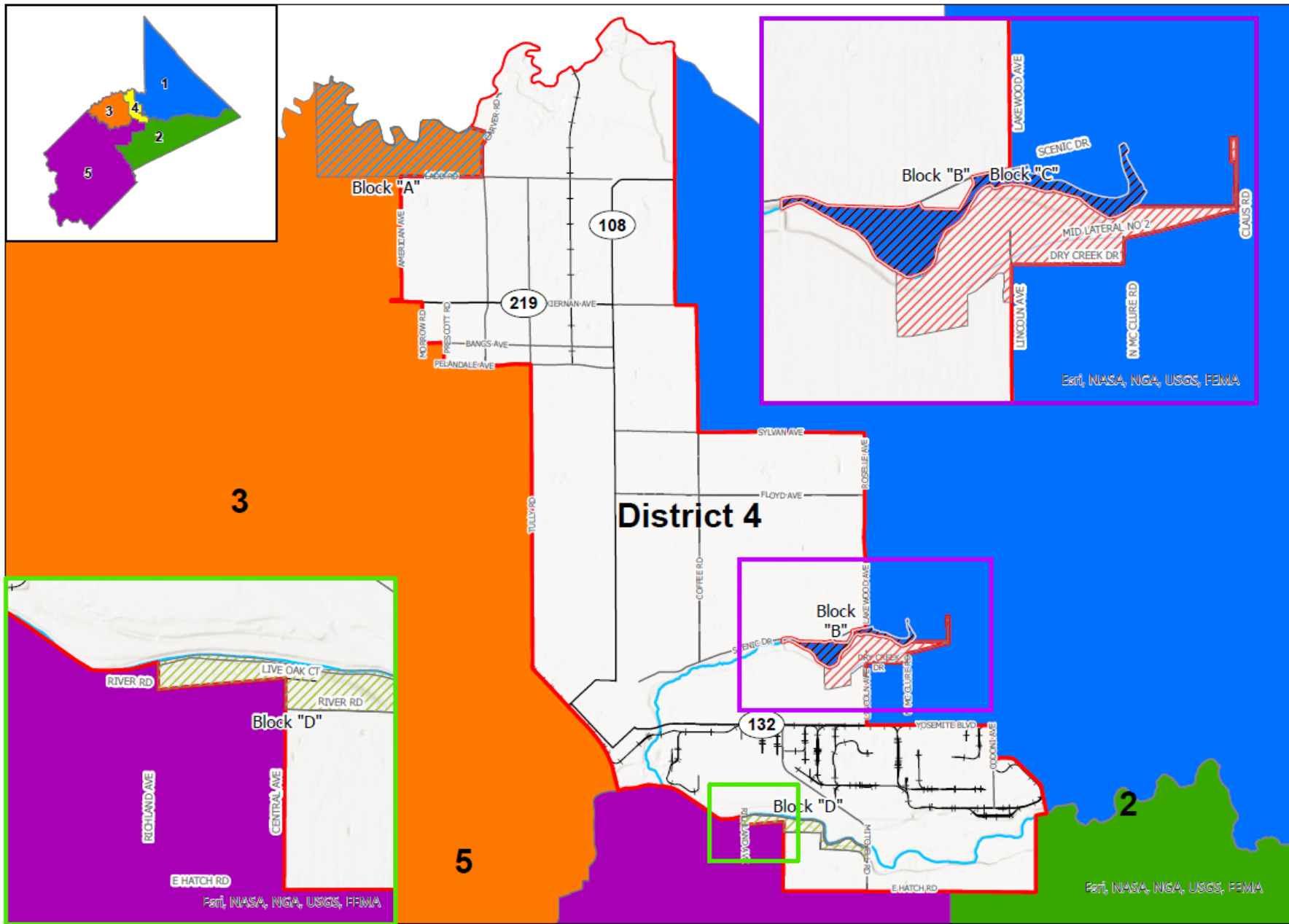
District 1 - Supervisorial Alternative Map 1



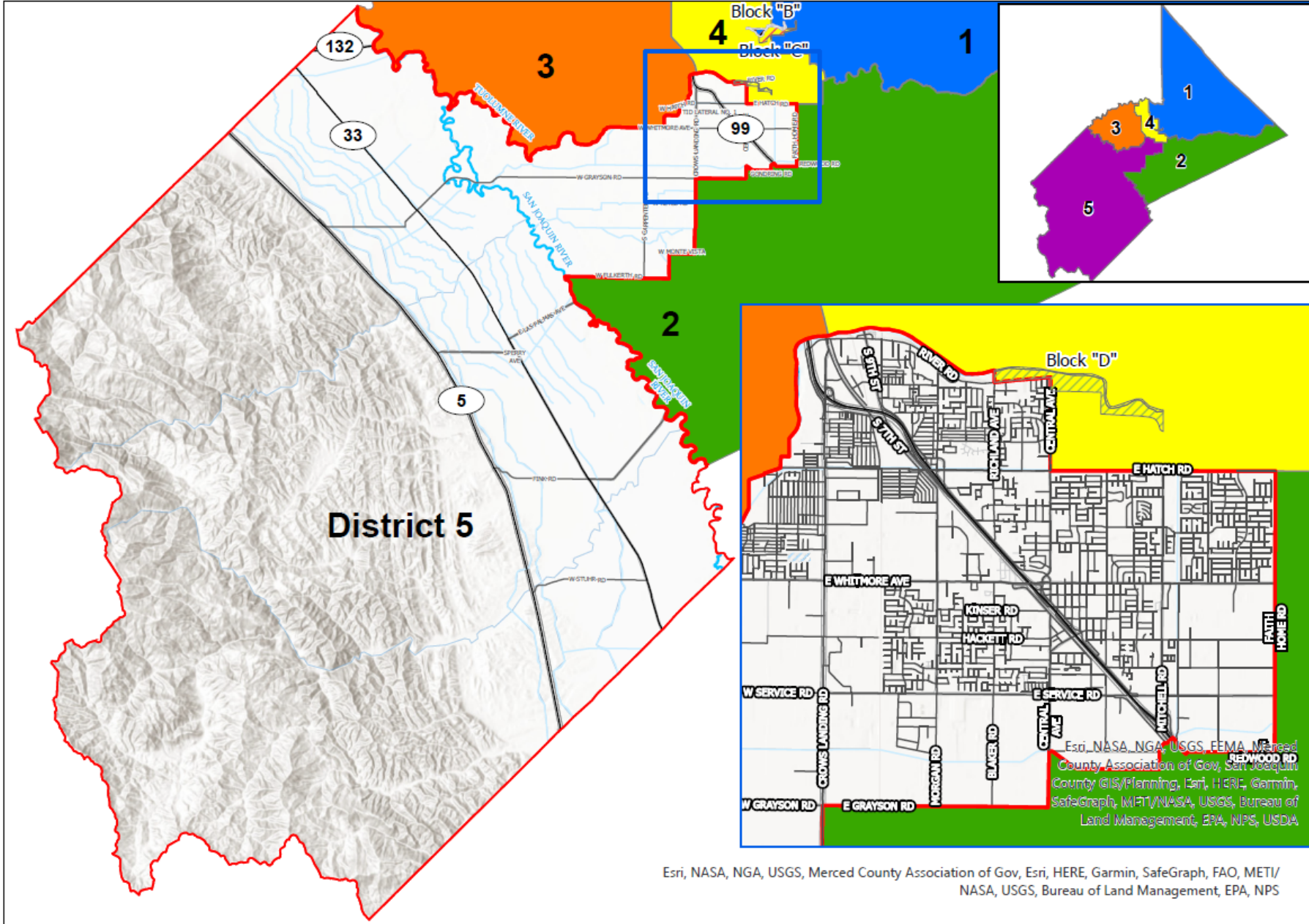


District 3 - Alternative Map 1





District 5 - Alternative Map 1



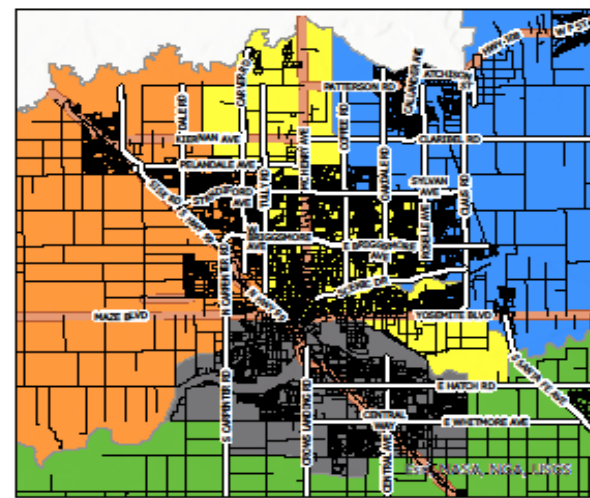
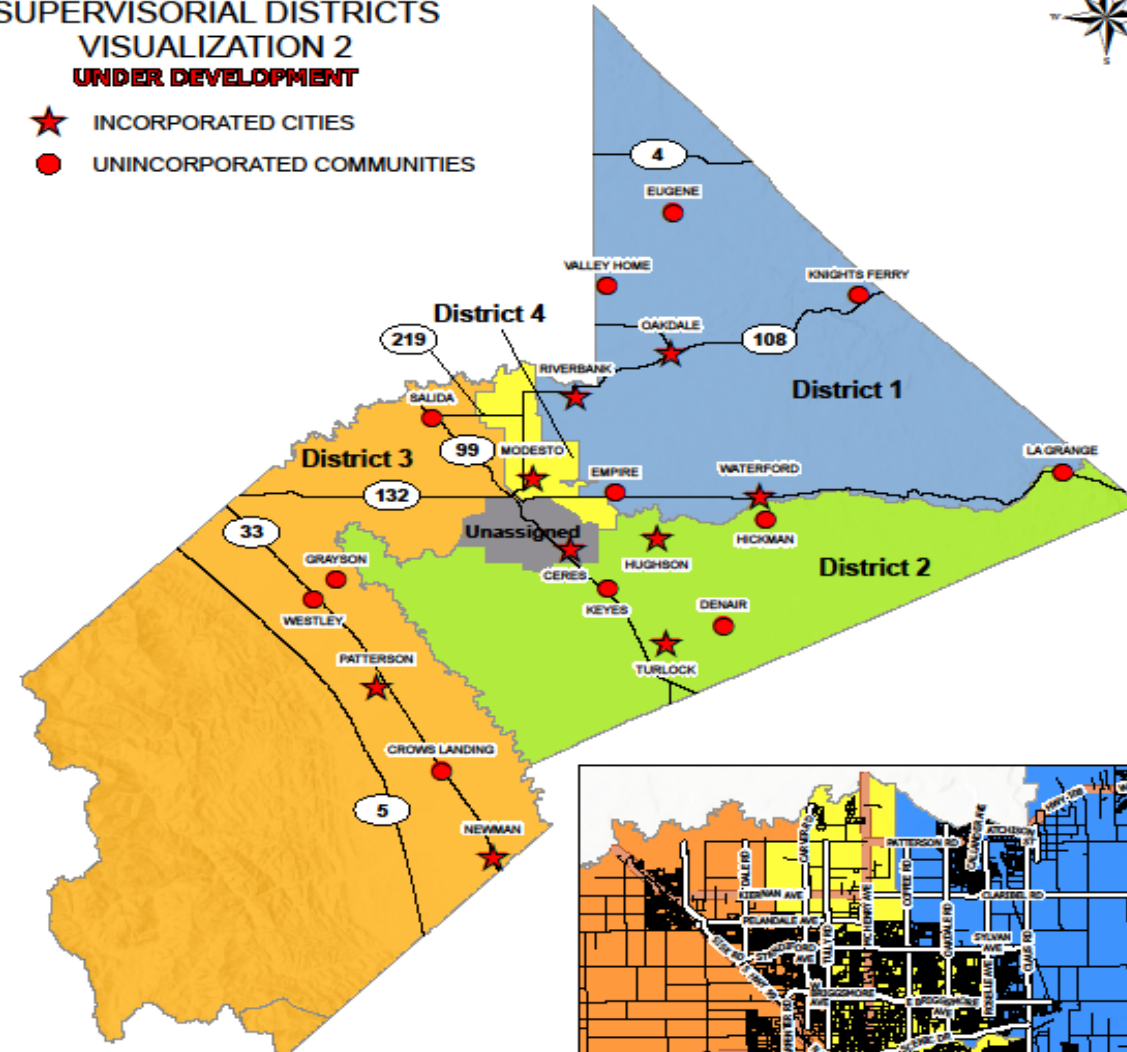
Esri, NASA, NGA, USGS, Merced County Association of Gov, Esri, HERE, Garmin, SafeGraph, FAO, METI/
 NASA, USGS, Bureau of Land Management, EPA, NPS, USDA

Supervisory District Visualization 2 (Under Development)

STANISLAUS COUNTY
SUPERVISORIAL DISTRICTS
VISUALIZATION 2
UNDER DEVELOPMENT



- ★ INCORPORATED CITIES
- UNINCORPORATED COMMUNITIES



Information Technology Central
Geographic Information Services
801 11th St. Modesto, CA 95354

Supervisory District Visualization 3

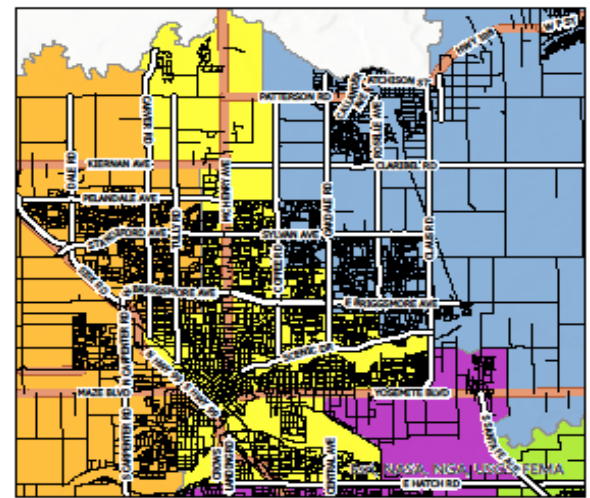
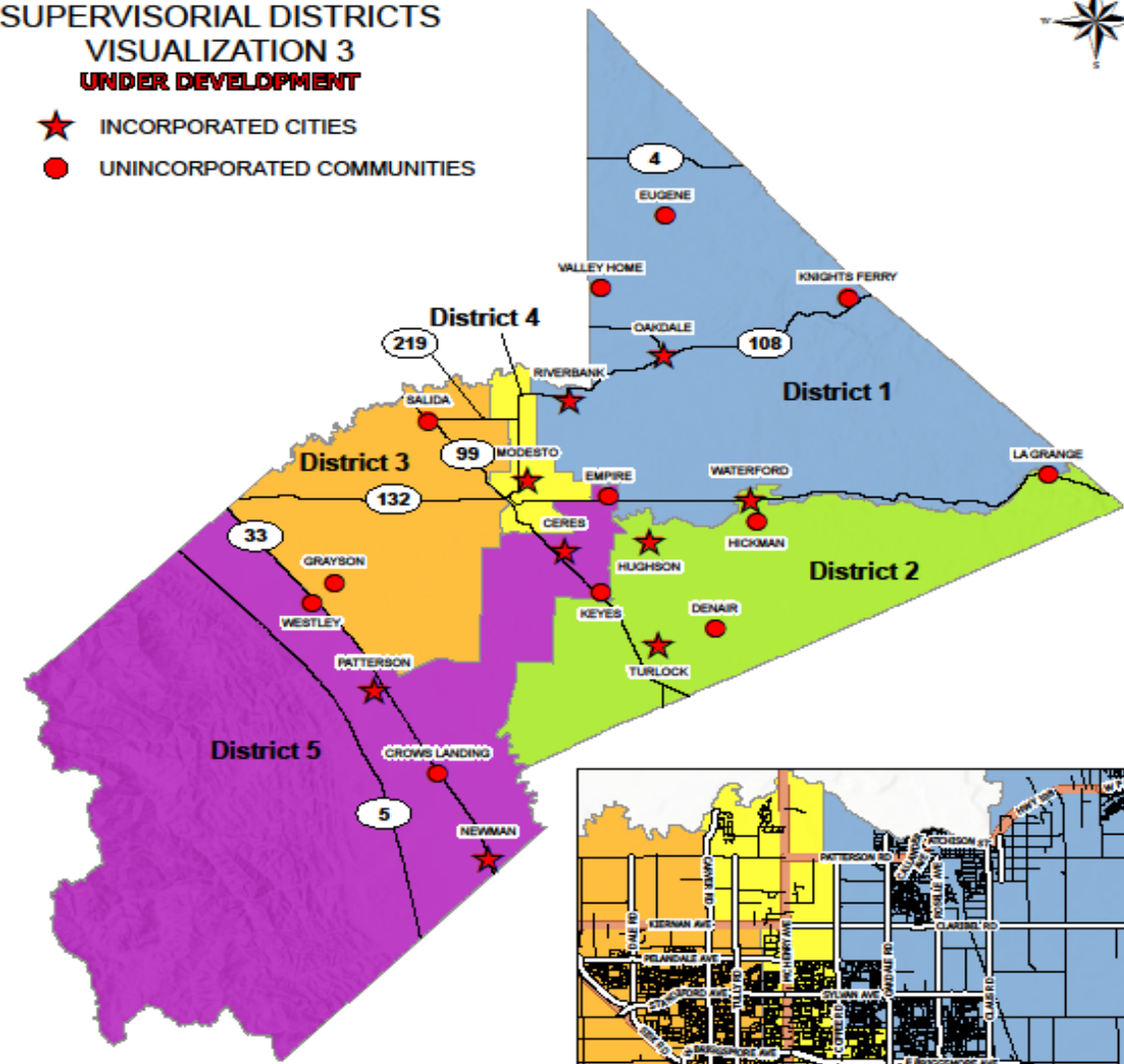
Supervisory District Visualization 3 - Update

1. On November 22, 2021 the Ad Hoc Citizen Advisory Redistricting Commission voted to recommend Visualization 3 as Draft Supervisory District Map Alternative 2:
 - a. Minor changes to Visualization 3 were recommended, specifically including Grayson and Bret Harte in District 5
 - b. Boundary lines are currently being finalized and associated data are being calculated, and the final recommended draft map will be made available to the Board and public by November 24, 2021

STANISLAUS COUNTY
SUPERVISORIAL DISTRICTS
VISUALIZATION 3
UNDER DEVELOPMENT



- ★ INCORPORATED CITIES
- UNINCORPORATED COMMUNITIES



Damian J. Martinez
Senior Management Consultant
Chief Executive Office

Public Hearings

	Meeting Type	Date	Time	Location
1.	Draft Public Hearing	Monday, November 8, 2021	6:00–8:00 p.m.	Board Chambers
2.	Draft Public Hearing	Tuesday, November 23, 2021	9:00–11:00 a.m.	Board Chambers
3.	Draft Public Hearing	Monday, December 6, 2021	9:00–11:00 a.m.	Board Chambers
4.	Adoption Public Hearing	Monday, December 13, 2021	9:00–11:00 a.m.	Board Chambers

Staff Recommendations

1. Receive an update on the County's 2021 Redistricting Project;
2. Open the public hearing to receive comments on the Draft Supervisorial District Map Alternative 1 and Visualizations 2 and 3; and
3. Direct staff to make modifications to maps as needed or for purposes of review.

Thank You

Questions?