

DEPARTMENT OF TRANSPORTATION

DISTRICT 10 DIRECTOR

P.O. BOX 2048

(1976 E. DR. MARTIN LUTHER KING JR. BLVD. 95205)

STOCKTON, CA 95201

PHONE (209) 948-7829

FAX (209) 948-7666

TTY 711

www.dot.ca.gov

BOARD OF SUPERVISORS

2015 NOV -9 A 10: 15

*Serious drought.
Help save water!*

November 3, 2015

Stanislaus Board of Supervisors

1010 10th St. Ste. 6500

Modesto, CA 95354

The Honorable Dick Monteith

And Members of the Stanislaus County Board of Supervisors,

Enclosed is a set of maps titled "RELINQUISHMENT MAP" and a sample resolution for this relinquishment. The State wishes to relinquish to the County of Stanislaus segments 1 through 8 as shown on the maps.

Please review the enclosed maps and sample resolution. If the County needs to make any changes to the maps and/or resolution, please contact me at (209) 948-7829 or via e-mail Sinarath.Pheng@dot.ca.gov.

Sincerely,

A handwritten signature in black ink, appearing to read "Sinarath Pheng", written over a horizontal line.

SINARATH PHENG

Project Manager

Enclosures:

- (1) Sample Resolution
- (2) Proposed relinquishment maps

RESOLUTION NO: _____

**A RESOLUTION AUTHORIZING THE ACCEPTANCE OF THE
RELINQUISHMENT OF THOSE PORTIONS OF STATE RIGHT OF WAY
ALONG STATE HIGHWAY 219 FROM AMERICAN AVENUE TO JUST EAST
OF McHENRY AVENUE
FROM THE STATE OF CALIFORNIA TO THE COUNTY OF STANISLAUS**

WHEREAS, the county of Stanislaus and the California Department of Transportation, in the interest of public safety, realigned and relocated portions of American Avenue, Morrow Rd., Carver Rd., Tully Rd., Tunsen Rd., and Claribel Rd. and

WHEREAS, the newly realigned and relocated portions of county roads were affected, in accordance with Section 73 of the Streets and Highway Code, do not constitute a portion of the main traveled roadway of State Route 219 and should be the responsibility of the County of Stanislaus, and

WHEREAS, the County of Stanislaus in accordance with Section 73 of the Streets and Highways Code, agrees to accept all rights, title and interests to the right of way of those portions of the realigned and relocated county roads, and

WHEREAS, acceptance of this agreement constitutes a waiver of the ninety (90) day "Notice of Intent to Relinquish" as required in Section 73 of the Streets and Highways Code;

BE IT THEREFORE RESOLVED, the County of Stanislaus, State of California, the Board of Supervisors hereby authorizes acceptance of the relinquishment of those realigned and relocated portions of roads that were affected on behalf of the County of Stanislaus, State of California.

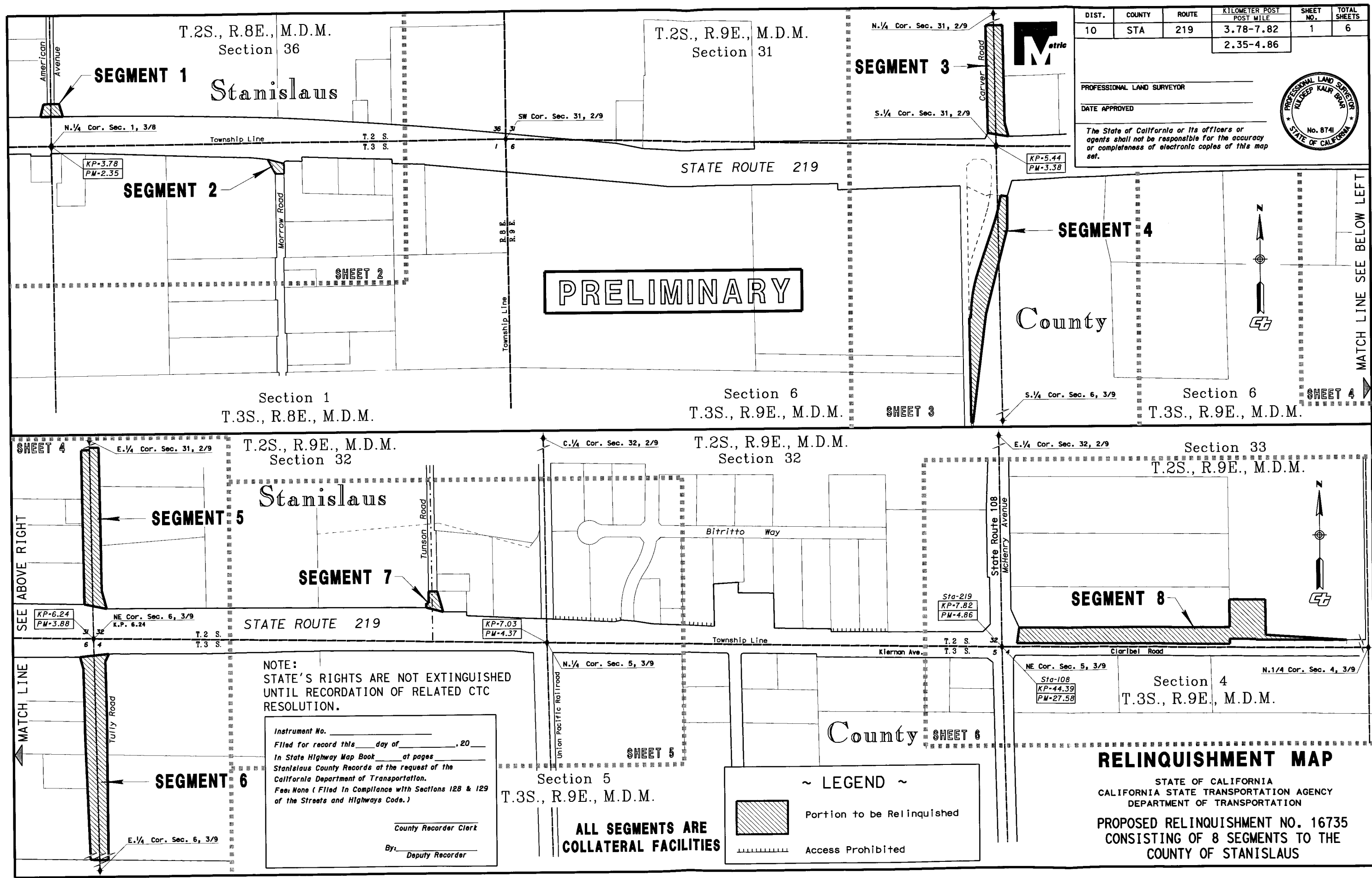
PASSED THE _____ DAY OF _____, 2015 BY THE FOLLOWING VOTE:

AYES:

NOES:

ABSTAINED:

ABSENT:



DIST.	COUNTY	ROUTE	KILOMETER POST POST MILE	SHEET NO.	TOTAL SHEETS
10	STA	219	3.78-7.82 2.35-4.86	1	6

PROFESSIONAL LAND SURVEYOR
 DATE APPROVED _____
 The State of California or its officers or agents shall not be responsible for the accuracy or completeness of electronic copies of this map set.

PROFESSIONAL LAND SURVEYOR
 KILDEEP KALP BIRBA
 No. 8741
 STATE OF CALIFORNIA


PRELIMINARY


NOTE:
STATE'S RIGHTS ARE NOT EXTINGUISHED
UNTIL RECORDATION OF RELATED CTC
RESOLUTION.

Instrument No. _____
 Filed for record this _____ day of _____, 20____
 In State Highway Map Book _____ at pages _____
 Stanislaus County Records at the request of the
 California Department of Transportation.
 Fee: None (Filed In Compliance with Sections 128 & 129
 of the Streets and Highways Code.)

 County Recorder Clerk
 By: _____
 Deputy Recorder

~ LEGEND ~

 Portion to be Relinquished

 Access Prohibited

RELINQUISHMENT MAP

STATE OF CALIFORNIA
 CALIFORNIA STATE TRANSPORTATION AGENCY
 DEPARTMENT OF TRANSPORTATION

PROPOSED RELINQUISHMENT NO. 16735
 CONSISTING OF 8 SEGMENTS TO THE
 COUNTY OF STANISLAUS

**ALL SEGMENTS ARE
 COLLATERAL FACILITIES**

MATCH LINE SEE BELOW LEFT

SEE ABOVE RIGHT

MATCH LINE

DIST.	COUNTY	ROUTE	K.P./P.M.	SHEET NO.	TOTAL SHEETS
10	STA	219	3.78/2.35	2	6

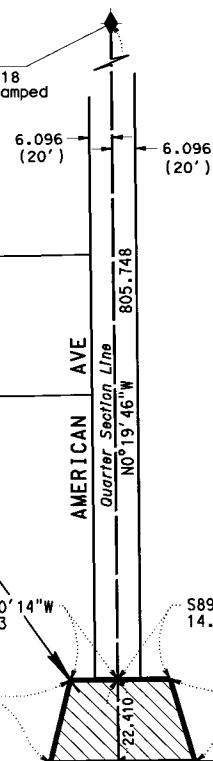


T. 2 S., R. 8 E., M.D.M.
Section 36

PARCEL MAP
32-38
PARCEL D

PRELIMINARY

C 1/4 COR SEC 36, 2/8
Found 2" Iron Pipe per RS 9-18
& RS 23-76, Set Brass Tag Stamped
"CALTRANS".
N 635380.086
E 1952291.693



SEGMENT 1

23-S-76

N 1/4 COR SEC 1, 3/8
Calculated from Found
Witness Corners Per
16 S 16
N 634574.351
E 1952296.327

S89°44'10"W
39.064
KP=3.78
PM=2.35

STATE ROUTE 219

To NE Corner of Section 2, 3/8
T. 2 S.
T. 3 S. Township Line

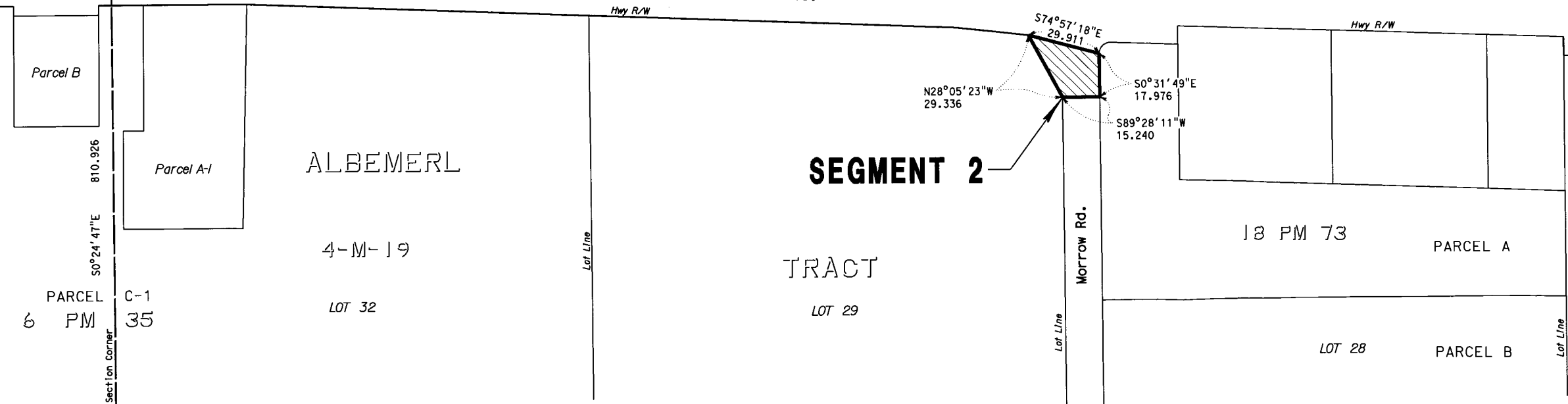
N89°38'06"E 801.425

S89°36'42"W 801.316

T. 2 S.
T. 3 S.

To SW Corner of Section 31, 2/9

Kiernan Ave.



LOT 33

PARCEL C-1
6 PM 35

4-M-19

LOT 32

TRACT

LOT 29

18 PM 73

PARCEL A

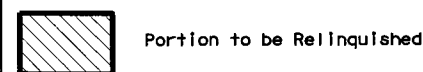
LOT 28

PARCEL B

24-PM-42

Section 1
T. 3 S., R. 8 E., M.D.M.

~ LEGEND ~



NOTES

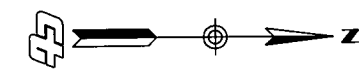
COORDINATES AND BEARINGS ARE ON
CCS 1983 ZONE 3. DISTANCES AND
STATIONING ARE GRID DISTANCES.
MULTIPLY BY 1.00006972 TO OBTAIN
GROUND DISTANCES.
TO CONVERT METERS TO U.S. SURVEY
FEET MULTIPLY DISTANCES BY 3937/
1200.

RELINQUISHMENT MAP

STATE OF CALIFORNIA
CALIFORNIA STATE TRANSPORTATION AGENCY
DEPARTMENT OF TRANSPORTATION

PROPOSED RELINQUISHMENT NO. 16735
CONSISTING OF 8 SEGMENTS TO THE
COUNTY OF STANISLAUS

DIST.	COUNTY	ROUTE	K.P./P.M.	SHEET NO.	TOTAL SHEETS
10	STA	219	5.45/3.38	3	6



T. 3 S., R. 9 E., M.D.M.
Section 6

T. 2 S., R. 9 E., M.D.M.
Section 31

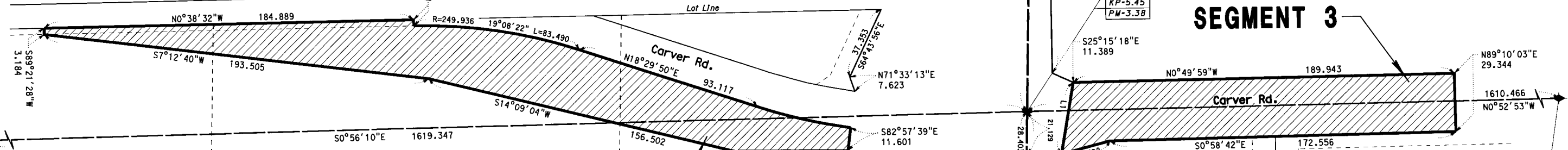
PRELIMINARY

STATE ROUTE 180

S 1/4 COR SEC 31, 2/9
Calc'd from Witness
Corner per 16-S-16
& 16-S-40
N 634561.917
E 1953961.108

KP=5.45
PM=3.38

SEGMENT 3



S 1/4 COR SEC 6, 3/9
Found 2" iron pipe with
Brass Cap
N 632942.786
E 1953987.568

N 1/4 COR SEC 31, 2/9
Found 5x5 Concrete Monument
with brass pin inside
per 16-S-13
N 636172.192
E 1953936.335/0

SEGMENT 4

ALBEMERL

TRACT

29 PM 106

CARVER TRACT
7-M-45

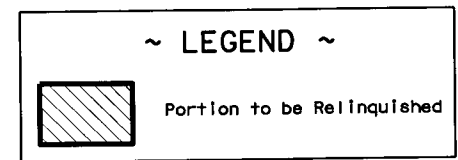
PARCEL A
75' Irrigation Easement
per Bk. 348, Pg 192, O.R.
recorded 8/07/1929

75' Irrigation Easement
per Instrument No. 2245
recorded 2/19/1936 in
Bk. 582, Pg. 392, O.R.

Section 31
T. 2 S., R. 9 E., M.D.M.

RELINQUISHMENT MAP

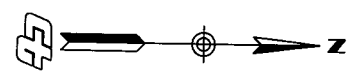
STATE OF CALIFORNIA
CALIFORNIA STATE TRANSPORTATION AGENCY
DEPARTMENT OF TRANSPORTATION
PROPOSED RELINQUISHMENT NO. 16735
CONSISTING OF 8 SEGMENTS TO THE
COUNTY OF STANISLAUS



NOTES
COORDINATES AND BEARINGS ARE ON
CCS 1983 ZONE 3. DISTANCES AND
STATIONING ARE GRID DISTANCES.
MULTIPLY BY 1.00006972 TO OBTAIN
GROUND DISTANCES.
TO CONVERT METERS TO U.S. SURVEY
FEET MULTIPLY DISTANCES BY 3937/
1200.

4-M-19

DIST.	COUNTY	ROUTE	K.P./P.M.	SHEET NO.	TOTAL SHEETS
10	STA	219	6.24/3.88	4	6



T. 3 S., R. 9 E., M.D.M.
Section 6

ALBEMERL

LOT 11

LOT 10

PRELIMINARY

E 1/4 COR SEC 6, 3/9
Found 2" iron pipe down
0.730 m
N 633724.630
E 1954778.132

SEGMENT 6

LOT 12

N15°02'45"W
21.949

N1°05'53"W
124.769

N2°01'08"W
232.082

Hwy R/W

Tully Road

Section Line

S1°6'31"E
820.931

S0°09'54"E

269.019

Hwy R/W

S1°05'52"E
101.461

S25°43'42"W
14.341

KP-6.24
PM-3.88

NE COR SEC 6, 3/9
Fd. 2 1/2" Brass Cap in
Monument Well per 20
S 40
N 634545.407
E 1954762.250

LOT 6

4-M-19

LOT 5

Section 5
T. 3 S., R. 9 E., M.D.M.

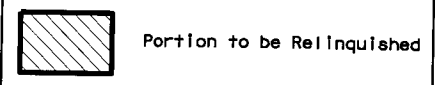
TRACT

LINE TABLE		
*	BEARING	DISTANCE
L1	N84°33'46"E	24.564
L2	N84°33'46"E	26.144

NOTES

COORDINATES AND BEARINGS ARE ON
CCS 1983 ZONE 3. DISTANCES AND
STATIONING ARE GRID DISTANCES.
MULTIPLY BY 1.00006972 TO OBTAIN
GROUND DISTANCES.
TO CONVERT METERS TO U.S. SURVEY
FEET MULTIPLY DISTANCES BY 3937/
1200.

~ LEGEND ~



To S 1/4 Corner of Section 31, 2/9
S88°49'10"E
801.312
T. 3 S.

S88°58'12"E
801.490
Township Line

Kiernan Ave.

STATE
ROUTE
180

T. 2 S., R. 9 E., M.D.M.
Section 31

PARCEL A

9 PM 77

Lot 14

CARVER

PARCEL B

Lot 13

SEGMENT 5

E 1/4 COR SEC 31, 2/9
Found 3 1/2" Aluminum Disk
in Stanislaus County monument
well down 1.3'
N 635349.310
E 1954752.203

S78°08'25"E
15.029

S78°08'25"E
24.772

N0°42'58"W

803.966

14.668

29.747

58.151

N0°42'58"W

803.966

14.668

58.151

32

S78°08'25"E

24.772

33.294
N14°41'15"W

S0°42'58"E

253.353

S88°59'09"E
16.147

PARCEL C

PARCEL B

7 M 45

LOT 26

Section 32

T. 2 S., R. 9 E., M.D.M.

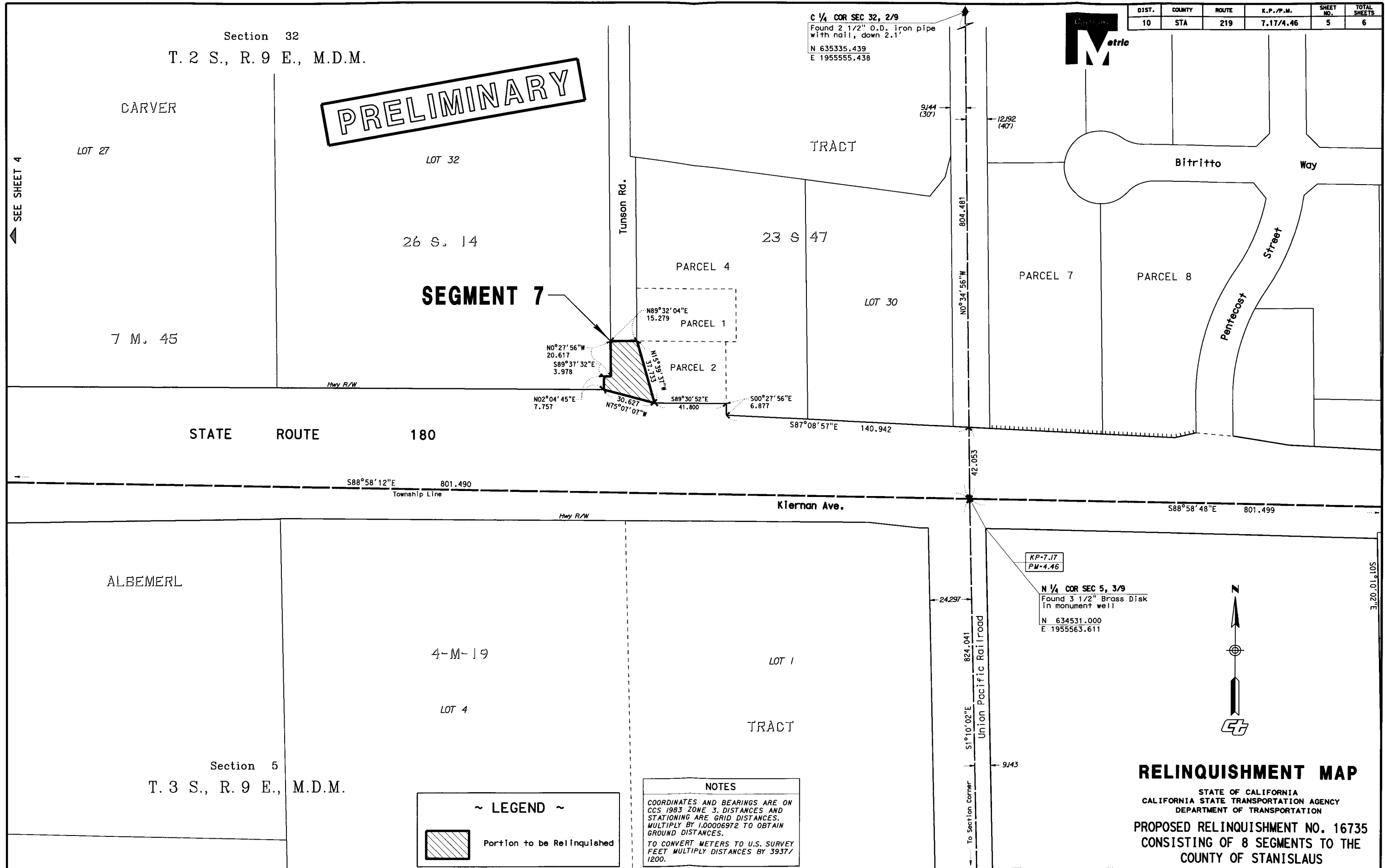
TRACT

16 PM 11

RELINQUISHMENT MAP

STATE OF CALIFORNIA
CALIFORNIA STATE TRANSPORTATION AGENCY
DEPARTMENT OF TRANSPORTATION
PROPOSED RELINQUISHMENT NO. 16735
CONSISTING OF 8 SEGMENTS TO THE
COUNTY OF STANISLAUS

SEE SHEET 5



DIST.	COUNTY	ROUTE	K.P./P.M.	SHEET NO.	TOTAL SHEETS
10	STA	219	7.82/4.86	6	6

E 1/4 COR SEC 32, 2/9
Found 1" Iron Pipe with nail
dn 0.120 m, per 20 S 56
N 635321.626
E 1956358.635

Section 32
T. 2 S., R. 9 E., M.D.M.

T. 2 S., R. 9 E., M.D.M.
Section 33



PRELIMINARY

State Route 108

McHenry Ave

28 RS 89

08 RS 01

NE COR SEC 5, 3/9
Found 2" CALIFORNIA DIVISION OF
HIGHWAYS Brass Disk dn 12" in a
City Monument Well
N 634516.731
E 1956364.983
KP-7.82
PM-4.86

SEGMENT 8

STATE ROUTE 219

Kiernan Ave.

Claribel Rd

Parcel A

16 PM 37

PARCEL A
PARCEL 1

01 PM 24
29 PM 89
35 PM 01

PARCEL A

N 1/4 COR SEC 4, 3/9
Found Brass Cap in Well
N 634509.248
E 1957170.414

PARCEL 3

PARCEL 2

48 P.M. 88

Section 5
T. 3 S., R. 9 E., M.D.M.

Section 4
T. 3 S., R. 9 E., M.D.M.

~ LEGEND ~



Portion to be Relinquished

NOTES

COORDINATES AND BEARINGS ARE ON
CCS 1983 ZONE 3. DISTANCES AND
STATIONING ARE GRID DISTANCES.
MULTIPLY BY 1.00006972 TO OBTAIN
GROUND DISTANCES.
TO CONVERT METERS TO U.S. SURVEY
FEET MULTIPLY DISTANCES BY 3937/
1200.

RELINQUISHMENT MAP

STATE OF CALIFORNIA
CALIFORNIA STATE TRANSPORTATION AGENCY
DEPARTMENT OF TRANSPORTATION
PROPOSED RELINQUISHMENT NO. 16735
CONSISTING OF 8 SEGMENTS TO THE
COUNTY OF STANISLAUS