

ORDINANCE NO. C.S. 1105

AN ORDINANCE AMENDING SUPERVISORIAL DISTRICT BOUNDARIES

THE BOARD OF SUPERVISORS OF THE COUNTY OF STANISLAUS, STATE OF CALIFORNIA, ORDAINS AS FOLLOWS:

Section 1. Section 1.08.020 of the Stanislaus County Code is amended to read as follows:

1.08.020 District No. 1

Supervisorial District No. 1 shall consist of all that territory in Stanislaus County lying within the following described boundaries:

BEGINNING at the intersection of the centerline of the Stanislaus River and the west line of Section 30, Township 2 South, Range 10 East, Mount Diablo Meridian, said point being the approximate southerly projection of Victory Road; thence along the following courses:

1. North 23.4 miles on the Stanislaus-San Joaquin County line, being on the west line of Range 10 East, Mount Diablo Meridian, to the intersection with the Calaveras County line;
2. Southeasterly 38.0 miles on the Stanislaus-Calaveras-Tuolumne County line to the intersection with the centerline of the Tuolumne River;
3. Westerly 31 miles meandering the centerline of the Tuolumne River, downstream to the centerline of Burlington Northern Santa Fe Railroad;
4. Northwest 0.35 miles on the centerline of the Burlington Northern Santa Fe Railroad to the centerline of MID Lateral No. 1;
5. Northwest and west 0.7 miles on the centerline of MID Lateral No. 1 to the centerline of Codoni Avenue;
6. Northerly 0.42 miles on the centerline of Codoni Avenue to the centerline of Yosemite Boulevard;
7. West 1.5 miles on the centerline of Yosemite Boulevard Avenue to the centerline of Lincoln Avenue;
8. North 0.95 miles on the centerline of Lincoln Avenue, to and angle point on the centerline of unimproved Lincoln Avenue;
9. West 646 feet on the centerline of unimproved Lincoln Avenue to a point;

10. Northeast on a line 0.25 miles to the intersection of the southerly extension of Lakewood Avenue with the centerline of Dry Creek;
11. North 0.9 miles on the centerline of Lakewood Avenue to the centerline of Briggsmore Avenue and Roselle Avenue;
12. North 1.52 miles on the centerline of Roselle Avenue to the centerline of Sylvan Road;
13. West 2.0 miles on the centerline of Sylvan Road to the centerline of Coffee Road;
14. North 1.5 miles on the centerline of Coffee Road to the centerline of Claribel Road;
15. West 0.25 miles on the centerline of Claribel Road to the west line of the east half of Sections 16, 21, 28 and 33 of Township 2 South, Range 9 East, Mount Diablo Meridian;
16. North 3.1 miles on the West line of the east half of the east half of said Sections 16, 21, 28 and 33 to the centerline of the Stanislaus River;
17. Upstream southeasterly and easterly on the centerline of the Stanislaus River, also being the Stanislaus-San Joaquin County line to the west line of Section 30, Township 2 South, Range 10 East, Mount Diablo Meridian and the point of beginning of this Description.

Section 2. Section 1.08.030 of the Stanislaus County Code is amended to read as follows:

1.08.030 District No. 2

Supervisory District No. 2 shall consist of all that territory in Stanislaus County lying within the following described boundaries:

BEGINNING at the most easterly corner of Stanislaus County in Section 36, Township 3 South, Range 14 East, Mount Diablo Meridian; thence along the following courses:

1. Southwest 36.5 miles on the Stanislaus-Merced County line to the centerline of the San Joaquin River;
2. Northerly and downstream 14 miles following the centerline of the San Joaquin River to the westerly extension of the centerline of Fulkerth Road;

3. East 4.15 miles on the westerly extension of Fulkerth Road and the centerline of Fulkerth Road to the west line of Section 8, of Township 5 South, Range 9 East, Mount Diablo Meridian;
4. North 0.5 miles along the west line of said Section 8 to the centerline of Tuolumne Road;
5. East 128 feet along the centerline of said Tuolumne Road to the centerline of the Hatch Drain Canal;
6. North and northwest 500 feet along the centerline of said Hatch Drain Canal to the west line of said Section 8;
7. North 0.35 miles along the west line of said Section 8 to the centerline of Monte Vista Avenue;
8. East 1.0 mile on the centerline of Monte Vista Avenue to the centerline of Crows landing Road;
9. North 3.0 miles on the centerline of Crows Landing Road to the centerline of Grayson Road;
10. East 2.0 miles on the centerline of Grayson Road to the centerline of Central Avenue;
11. North 0.45 miles on the centerline of Central Avenue to the centerline of Gondring Road;
12. East 1.03 miles on the centerline of Gondring Road to the centerline of Mitchell Road;
13. North and northeast 0.27 miles on the centerline of Mitchell Road to the centerline of Lucas Road;
14. East 520 feet crossing Highway 99 to the intersection of the centerlines of Rohde and Moore Roads;
15. Southeast 770 feet on the centerline of Rohde Road to the centerline of Redwood Avenue;
16. East 0.8 miles on the centerline of Redwood Road to the centerline of Faith Home Road;
17. North 2.5 miles on the centerline of Faith Home Road to the Centerline of Hatch Road;

18. East 1.0 miles on the centerline of Hatch Road to the east line of Section 6 of Township 4 South, Range 10 East, Mount Diablo Meridian;
19. North 0.9 miles on the east line of Section 6 to centerline of the Tuolumne River;
20. Meander the centerline of the Tuolumne River easterly and upstream 31.2 miles to the Stanislaus-Tuolumne County line in Section 16, Township 3 South, Range 14 East, Mount Diablo Meridian;
21. Southeast 4.0 miles on the Stanislaus-Tuolumne County line to the point of beginning of this description.

Section 3. Section 1.08.040 of the Stanislaus County Code is amended to read as follows:

1.08.040 District No. 3

Supervisory District No. 3 shall consist of all that territory in Stanislaus County lying within the following described boundaries:

BEGINNING at the junction of the Stanislaus and the San Joaquin Rivers being a point on the San Joaquin – Stanislaus County line in Section 19, Township 3 South, Range 7 East, Mount Diablo Meridian; thence along the following courses:

1. Meander the centerline of the San Joaquin River southeasterly upstream 8.15 miles to its junction with the centerline of the Tuolumne River;
2. Meander the centerline of the Tuolumne River easterly upstream 10 miles to the westerly extension of the centerline of Whitmore Avenue;
3. East 2.3 miles on the centerline of Whitmore Avenue to the centerline of Yuma Ave;
4. North 0.43 miles on the centerline of Yuma Avenue and it's northerly extension to the centerline of Turlock Irrigation District Lateral #1;
5. East and northeast 0.7 miles on the centerline of Lateral # 1 to the southerly extension of the east line of the Cape Cod and Stone Leaf Subdivisions in the City of Modesto;
6. North 0.27 miles on the east line of the Cape Code and Stone Leaf Subdivisions and it's northerly extension to the centerline of Hatch Road;
7. Northeast 0.30 miles on the centerline of Hatch Road to the southerly extension of the east line of Blocks 9053 and 9054 of the River Terrace Subdivision;

8. North 560 feet on the east line of Blocks 9053 and 9054 of the River Terrace subdivision to an angle point in Block 9054;
9. East 399 feet along the south line of Lot 28 through 35 to a point on the east line River Terrace Subdivision;
10. North 960 feet on the east line of River Terrace Subdivision and it's northerly extension to the centerline of the Tuolumne River;
11. North and Northeast 1.15 miles on the centerline of the Tuolumne River to the centerline of The Union Pacific Rail Road;
12. Northwest 1.85 miles on the centerline of Union Pacific Railroad right-of-way to the centerline of Tully Road;
13. North 3.6 miles on the centerline of Tully Road to the centerline of Pelandale Avenue;
14. West 1.04 miles on the centerline of Pelandale Avenue to the centerline of Prescott Road;
15. North 0.25 miles on the centerline of Prescott Road to the centerline of Bangs Avenue;
16. West 0.25 miles on the centerline of Bangs Avenue to the centerline of Morrow Road;
17. North 0.50 miles on the centerline of Morrow Road to the centerline of Kiernan Avenue;
18. West 0.25 miles on the centerline of Kiernan Avenue to the centerline of American Avenue;
19. North 2.05 miles on the centerline of American Avenue and it's northerly extension to the centerline of the Stanislaus River;
20. Westerly meandering the centerline of the Stanislaus River downstream 24.5 miles to its junction with the San Joaquin River and the point of beginning of this description.

Section 4. Section 1.08.050 of the Stanislaus County Code is amended to read as follows:

1.08.050 District No. 4

Supervisory District No. 4 shall consist of all that territory in Stanislaus County lying within the following described boundaries:

BEGINNING at the intersection of the centerline of the Stanislaus River with the west line of the east half of the east half of Sections 16, 21, and 28 of Township 2 South, Range 9 East, Mount Diablo Meridian, thence along the following courses:

1. South 3.1 miles on the west line of the east half of the east half of Sections 16, 21, 28 and 33, to the centerline of Claribel Road;
2. East 0.25 miles on the centerline of Claribel Road to the centerline of Coffee Road;
3. South 1.5 miles on the centerline of Coffee Road to the centerline of Sylvan Road;
4. East 2.0 mile on the centerline of Sylvan Avenue to the centerline of Roselle Avenue Road;
5. South 1.52 miles on the centerline of Roselle Avenue the centerline of Briggsmore and Lakewood Avenues;
6. South 0.9 miles on the centerline of Lakewood Avenue to the intersection with the centerline of Dry Creek;
7. Southwest 0.25 miles to a point on the centerline of unimproved Lincoln Avenue;
8. East 646 feet on the centerline of unimproved Lincoln Avenue to an angle point on existing Lincoln Avenue;
9. South 0.95 miles on the centerline of Lincoln Avenue, to the centerline of Yosemite Boulevard;
10. East 1.5 miles on the centerline of Yosemite Boulevard Avenue to the centerline of Codoni Avenue;
11. South 0.42 miles on the centerline of Codoni Avenue to the centerline of MID Lateral No. 1;
12. East and Southeast 0.7 miles on the centerline of MID Lateral No. 1 to the centerline of the Burlington Northern Santa Fe Railroad;
13. Southeast 0.35 miles on the centerline of the Burlington Northern Santa Fe Railroad to the centerline of the Tuolumne River;

14. West 720 feet on centerline of Tuolumne River to the east line of Section 6, Township 4 South, Range 10 east;
15. South 0.9 miles on the east line of Section 6 to the centerline of Hatch Road;
16. West 3.0 miles on the centerline of Hatch Road to the centerline of Central Avenue;
17. North 0.9 miles on the centerline of Central Avenue and it's northerly extension to the centerline of the Tuolumne River;
18. Southwesterly 2.1 miles on the centerline of the Tuolumne River downstream to the centerline of the Union Pacific Railroad;
19. Northwest 1.85 miles on the centerline of the Union Pacific Railroad to the southerly extension of the centerline of Tully Road;
20. North 3.6 miles on the centerline of Tully Road to the centerline of Pelandale Avenue;
21. West 1.04 miles on the centerline of Pelandale Avenue to the centerline of Prescott Road;
22. North 0.25 miles on the centerline of Prescott Road to the centerline of Bangs Avenue;
23. West 0.25 miles on the centerline of Bangs Avenue to the centerline of Morrow Road;
24. North 0.50 miles on the centerline of Morrow Road to the centerline of Kiernan Avenue;
25. West 0.25 mile on the centerline of Kiernan Avenue to the centerline of American Avenue;
26. North 2.05 miles on the centerline of American Avenue to the centerline of the Stanislaus River;
27. Easterly meandering the centerline of the Stanislaus River upstream 5.7 miles to the point of beginning of this description.

Section 5. Section 1.08.060 of the Stanislaus County Code is amended to read as follows:

1.08.060 District No. 5

Supervisory District No. 5 shall consist of all that territory in Stanislaus County lying within the following described boundaries:

BEGINNING at the junction of the Stanislaus and the San Joaquin Rivers being a point on the San Joaquin – Stanislaus County line in Section 19, Township 3 South, Range 7 East, Mount Diablo Meridian; thence along the following courses:

1. Southwesterly 19 miles on the Stanislaus-San Joaquin county line to the Stanislaus – San Joaquin-Santa Clara County line on the summit of Mount Boardman in Section 25, Township 5 South, Range 4 East, Mount Diablo Meridian;
2. Meander the Stanislaus-Santa Clara County line southerly 45.0 miles to the Stanislaus-Merced County line in Section 20, Township 9 South, Range 7 East, Mount Diablo Meridian;
3. Northeast 20.0 miles on said Stanislaus-Merced County line to the centerline of the San Joaquin River;
4. Northerly and downstream following the centerline of the San Joaquin River 14 miles to the westerly extension of the centerline of Fulkerth Road;
5. Easy 4.15 miles on the westerly extension of Fulkerth Road and the centerline of Fulkerth Road to the west line of Section 8, of Township 5 South, Range 9 East, Mount Diablo Meridian;
6. North 0.5 miles along the west line of said Section 8 to the centerline of Tuolumne Road;
7. East 128 feet along the centerline of said Tuolumne Road to the centerline of the Hatch Drain Canal;
8. North and northwest 500 feet along the centerline of said Hatch Drain Canal to the west line of said Section 8;
9. North 0.35 miles along the west line of said Section 8 to the centerline of Monte Vista Avenue;
10. East 1.0 mile on the centerline of Monte Vista Avenue to the centerline of Crows landing Road;
11. North 3.0 miles on the centerline of Crows Landing Road to the centerline of Grayson Road;
12. East 2.0 miles on the centerline of Grayson Road to the centerline of Central Avenue;

13. North 0.45 miles on the centerline of Central Avenue to the centerline of Gondring Road;
14. East 1.03 mile on the centerline of Gondring Road to the centerline of Mitchell Road;
15. North and northeast 0.27 miles on the centerline of Mitchell Road to the centerline of Lucas Road;
16. East 520 feet crossing Highway 99 to the intersection of the centerlines of Rohde and Moore Roads;
17. Southeasterly 770 feet on the centerline of Rohde Road to the centerline of Redwood Road;
18. East 0.8 miles on the centerline of Redwood Road to the centerline of Faith Home Road;
19. North 2.5 miles on the centerline of Faith Home Road to the centerline of Hatch Road;
20. West 2.0 miles on the centerline of Hatch Road to the centerline of Central Avenue;
21. North 0.9 miles on the centerline of Central Avenue and it's northerly extension to the centerline of the Tuolumne River;
22. Southwesterly 3.25 miles on the centerline of the Tuolumne River downstream to the northerly extension of the east line of the River Terrace Subdivision;
23. South 960 feet on the east line of River Terrace Subdivision to a point on the south line of Block 9054 of River Terrace Subdivision, being the southwest corner of Lot 35 of Block 9054;
24. West 399 feet on the south line of Lots 28 through 35 of Block 9054 to an angle point in Block 9054;
25. South 560 feet on the east line of Blocks 9054 and 9053 to the centerline of Hatch Road;
26. Southwest 0.30 miles on the centerline of Hatch Road to the northerly extension of the east line of the Cape Cod and Stone Leaf Subdivisions;

26. Southwest 0.30 miles on the centerline of Hatch Road to the northerly extension of the east line of the Cape Cod and Stone Leaf Subdivisions;
27. South 0.27 miles on the east line of the Cape Cod and Stone Leaf Subdivisions to the centerline of Turlock Irrigation District Lateral # 1;
28. Southwest and west 0.7 miles on the centerline of Lateral #1 to the northerly extension of the centerline of Yuma Avenue;
29. South 0.43 miles on the centerline of Yuma Avenue to the centerline of Whitmore Road;
30. West 2.3 miles on the centerline of Whitmore Road and it's westerly extension to the centerline of the Tuolumne River;
31. Westerly 10 miles meandering downstream, the centerline of the Tuolumne River to the junction with the San Joaquin River;
32. Northwesterly 8.15 miles downstream, meandering the centerline of the San Joaquin River to the junction with the Stanislaus River and Point of Beginning of this description.


Section 6. This ordinance shall take effect thirty (30) days from and after the date of its passage and before the expiration of fifteen (15) days after its passage it shall be published once, with the names of the members voting for and against the same, in the Modesto Bee, a newspaper published in the County of Stanislaus, State of California.

Upon motion of Supervisor Chiesa, seconded by Supervisor Withrow, the foregoing resolution was passed and adopted at a regular meeting of the Board of Supervisors of the County of Stanislaus, State of California, the 30th day of August 2011, by the following called vote:

AYES: Supervisors: O'Brien, Chiesa, Withrow, DeMartini, and Chairman Monteith

NOES: Supervisors: None


ABSENT: Supervisors: None




Dick Monteith, Chair of the Board of Supervisors of the County of Stanislaus, State of California

ATTEST:

Christine Ferraro Tallman
Clerk of the Board of Supervisors of the
County of Stanislaus, State of California

By 
Deputy

APPROVED AS TO FORM:


John P. Doering
County Counsel

V:\CO\jpd\Documents\ORDINANC\MISC\Redistricting\2011\Option 1.doc

**DECLARATION OF PUBLICATION
(C.C.P. S2015.5)**

**COUNTY OF STANISLAUS
STATE OF CALIFORNIA**

I am a citizen of the United States and a resident Of the County aforesaid; I am over the age of Eighteen years, and not a party to or interested In the above entitle matter. I am a printer and Principal clerk of the publisher of **THE MODESTO BEE**, printed in the City of **MODESTO**, County of **STANISLAUS**, State of California, daily, for which said newspaper has been adjudged a newspaper of general circulation by the Superior Court of the County of **STANISLAUS**, State of California, Under the date of **February 25, 1951, Action No. 46453**; that the notice of which the annexed is a printed copy, has been published in each issue there of on the following dates, to wit:

Sep 06, 2011

I certify (or declare) under penalty of perjury That the foregoing is true and correct and that This declaration was executed at

MODESTO, California on

September 7th, 2011

(By Electronic Facsimile Signature)



ORDINANCE NO. C.S. 1105

**AN ORDINANCE AMENDING
SUPERVISORIAL DISTRICT
BOUNDARIES
THE BOARD OF SUPERVISORS OF
THE COUNTY OF STANISLAUS,
STATE OF CALIFORNIA, ORDAINS AS
FOLLOWS:**

Section 1. Section 1.08.020 of the Stanislaus County Code is amended to read as follows: 1.08.020 District No. 1 Supervisorial District No. 1 shall consist of all that territory in Stanislaus County lying within the following described boundaries: BEGINNING at the intersection of the centerline of the Stanislaus River and the west line of Section 30, Township 2 South, Range 10 East, Mount Diablo Meridian, said point being the approximate southerly projection of Victory Road; thence along the following courses:

1. North 23.4 miles on the Stanislaus-San Joaquin County line, being on the west line of Range 10 East, Mount Diablo Meridian, to the intersection with the Calaveras County line;
2. Southeasterly 38.0 miles on the Stanislaus-Calaveras-Tuolumne County line to the intersection with the centerline of the Tuolumne River;
3. Westerly 31 miles meandering the centerline of the Tuolumne River, downstream to the centerline of Burlington Northern Santa Fe Railroad;
4. Northwest 0.35 miles on the centerline of the Burlington Northern Santa Fe Railroad to the centerline of MID Lateral No. 1;
5. Northwest and west 0.7 miles on the centerline of MID Lateral No. 1 to the centerline of Codoni Avenue;
6. Northerly 0.42 miles on the centerline of Codoni Avenue to the centerline of Yosemite Boulevard;
7. West 1.5 miles on the centerline of Yosemite Boulevard Avenue to the centerline of Lincoln Avenue;
8. North 0.95 miles on the centerline of Lincoln Avenue, to and angle point on the centerline of unimproved Lincoln Avenue;
9. West 646 feet on the centerline of unimproved Lincoln Avenue to a point;
10. Northeast on a line 0.25 miles to the intersection of the southerly extension of Lakewood Avenue with the centerline of Dry Creek;
11. North 0.9 miles on the centerline of Lakewood Avenue to the centerline of Briggsmore Avenue and Roselle Avenue;
12. North 1.52 miles on the centerline of Roselle Avenue to the centerline of Sylvan Road;
13. West 2.0 miles on the centerline of Sylvan Road to the centerline of Coffee Road;
14. North 1.5 miles on the centerline of Coffee Road to the centerline of Claribel Road;
15. West 0.25 miles on the centerline of Claribel Road to the west line of the east half of Sections 16, 21, 28 and 33 of Township 2 South, Range 9 East, Mount Diablo Meridian;
16. North 3.1 miles on the West line of the east half of the east half of said Sections 16, 21, 28 and 33 to the centerline of the Stanislaus River;
17. Upstream southeasterly and easterly on the centerline of the Stanislaus River, also being the Stanislaus-San Joaquin County line to the west line of Section 30, Township 2 South, Range 10 East, Mount Diablo Meridian and the point of beginning of this Description.

Section 2. Section 1.08.030 of the Stanislaus County Code is amended to read as follows: 1.08.030 District No. 2 Supervisorial District No. 2 shall consist of all that territory in Stanislaus County lying within the following described boundaries: BEGINNING at the most easterly corner of Stanislaus County in Section 36, Township 3 South, Range 14 East, Mount Diablo Meridian; thence along the following courses:

1. Southwest 36.5 miles on the Stanislaus-Merced County line to the centerline of the San Joaquin River;
2. Northerly and downstream 14 miles following the centerline of the San Joaquin River to the westerly extension of the centerline of Fulkerth Road;
3. East 4.15 miles on the westerly extension of Fulkerth Road and the centerline of

Fulkerth Road to the west line of Section 8, of Township 5 South, Range 9 East, Mount Diablo Meridian;

4. North 0.5 miles along the west line of said Section 8 to the centerline of Tuolumne Road;
 5. East 128 feet along the centerline of said Tuolumne Road to the centerline of the Hatch Drain Canal;
 6. North and northwest 500 feet along the centerline of said Hatch Drain Canal to the west line of said Section 8;
 7. North 0.35 miles along the west line of said Section 8 to the centerline of Monte Vista Avenue;
 8. East 1.0 mile on the centerline of Monte Vista Avenue to the centerline of Crows Landing Road;
 9. North 3.0 miles on the centerline of Crows Landing Road to the centerline of Grayson Road;
 10. East 2.0 miles on the centerline of Grayson Road to the centerline of Central Avenue;
 11. North 0.45 miles on the centerline of Central Avenue to the centerline of Gondring Road;
 12. East 1.03 miles on the centerline of Gondring Road to the centerline of Mitchell Road;
 13. North and northeast 0.27 miles on the centerline of Mitchell Road to the centerline of Lucas Road;
 14. East 520 feet crossing Highway 99 to the intersection of the centerlines of Rohde and Moore Roads;
 15. Southeast 770 feet on the centerline of Rohde Road to the centerline of Redwood Avenue;
 16. East 0.8 miles on the centerline of Redwood Road to the centerline of Faith Home Road;
 17. North 2.5 miles on the centerline of Faith Home Road to the Centerline of Hatch Road;
 18. East 1.0 miles on the centerline of Hatch Road to the east line of Section 6 of Township 4 South, Range 10 East, Mount Diablo Meridian;
 19. North 0.9 miles on the east line of Section 6 to centerline of the Tuolumne River;
 20. Meander the centerline of the Tuolumne River easterly and upstream 31.2 miles to the Stanislaus-Tuolumne County line in Section 16, Township 3 South, Range 14 East, Mount Diablo Meridian;
 21. Southeast 4.0 miles on the Stanislaus-Tuolumne County line to the point of beginning of this description.
- Section 3. Section 1.08.040 of the Stanislaus County Code is amended to read as follows: 1.08.040 District No. 3 Supervisorial District No. 3 shall consist of all that territory in Stanislaus County lying within the following described boundaries: BEGINNING at the junction of the Stanislaus and the San Joaquin Rivers being a point on the San Joaquin - Stanislaus County line in Section 19, Township 3 South, Range 7 East, Mount Diablo Meridian; thence along the following courses:
1. Meander the centerline of the San Joaquin River southeasterly upstream 8.15 miles to its junction with the centerline of the Tuolumne River;
 2. Meander the centerline of the Tuolumne River easterly upstream 10 miles to the westerly extension of the centerline of Whitmore Avenue;
 3. East 2.3 miles on the centerline of Whitmore Avenue to the centerline of Yuma Ave;
 4. North 0.43 miles on the centerline of Yuma Avenue and its northerly extension to the centerline of Turlock Irrigation District Lateral #1;
 5. East and northeast 0.7 miles on the centerline of Lateral #1 to the southerly extension of the east line of the Cape Cod and Stone Leaf Subdivisions in the City of Modesto;
 6. North 0.27 miles on the east line of the Cape Cod and Stone Leaf Subdivisions and its northerly extension to the centerline of Hatch Road;
 7. Northeast 0.30 miles on the centerline of Hatch Road to the southerly extension of the east line of Blocks 9053 and 9054 of the River Terrace Subdivision;
 8. North 560 feet on the east line of Blocks

9053 and 9054 of the River Terrace subdivision to an angle point in Block 9054;

9. East 399 feet along the south line of Lot 28 through 35 to a point on the east line River Terrace Subdivision;

10. North 960 feet on the east line of River Terrace Subdivision and its northerly extension to the centerline of the Tuolumne River;

11. North and Northeast 1.15 miles on the centerline of the Tuolumne River to the centerline of The Union Pacific Rail Road;

12. Northwest 1.85 miles on the centerline of Union Pacific Railroad right-of-way to the centerline of Tully Road;

13. North 3.6 miles on the centerline of Tully Road to the centerline of Pelandale Avenue;

14. West 1.04 miles on the centerline of Pelandale Avenue to the centerline of Prescott Road;

15. North 0.25 miles on the centerline of Prescott Road to the centerline of Bangs Avenue;

16. West 0.25 miles on the centerline of Bangs Avenue to the centerline of Morrow Road;

17. North 0.50 miles on the centerline of Morrow Road to the centerline of Kiemann Avenue;

18. West 0.25 miles on the centerline of Kiemann Avenue to the centerline of American Avenue;

19. North 2.05 miles on the centerline of American Avenue and its northerly extension to the centerline of the Stanislaus River;

20. Westerly meandering the centerline of the Stanislaus River downstream 24.5 miles to its junction with the San Joaquin River and the point of beginning of this description.

Section 4. Section 1.08.050 of the Stanislaus County Code is amended to read as follows: 1.08.050 District No. 4 Supervisorial District No. 4 shall consist of all that territory in Stanislaus County lying within the following described boundaries: BEGINNING at the intersection of the centerline of the Stanislaus River with the west line of the east half of the east half of Sections 16, 21, and 28 of Township 2 South, Range 9 East, Mount Diablo Meridian, thence along the following courses:

1. South 3.1 miles on the west line of the east half of the east half of Sections 16, 21, 28 and 33, to the centerline of Claribel Road;

2. East 0.25 miles on the centerline of Claribel Road to the centerline of Coffee Road;

3. South 1.5 miles on the centerline of Coffee Road to the centerline of Sylvan Road;

4. East 2.0 mile on the centerline of Sylvan Avenue to the centerline of Roselle Avenue Road;

5. South 1.52 miles on the centerline of Roselle Avenue the centerline of Briggsmore and Lakewood Avenues;

6. South 0.9 miles on the centerline of Lakewood Avenue to the intersection with the centerline of Dry Creek;

7. Southwest 0.25 miles to a point on the centerline of unimproved Lincoln Avenue;

8. East 646 feet on the centerline of unimproved Lincoln Avenue to an angle point on existing Lincoln Avenue;

9. South 0.95 miles on the centerline of Lincoln Avenue, to the centerline of Yosemite Boulevard;

10. East 1.5 miles on the centerline of Yosemite Boulevard Avenue to the centerline of Codoni Avenue;

11. South 0.42 miles on the centerline of Codoni Avenue to the centerline of MID Lateral No. 1;

12. East and Southeast 0.7 miles on the centerline of MID Lateral No. 1 to the centerline of the Burlington Northern Santa Fe Railroad;

13. Southeast 0.35 miles on the centerline of the Burlington Northern Santa Fe Railroad to the centerline of the Tuolumne River;

14. West 720 feet on centerline of Tuolumne River to the east line of Section 6, Township 4 South, Range 10 east;

15. South 0.9 miles on the east line of Section 6 to the centerline of Hatch Road;

16. West 3.0 miles on the centerline of Hatch Road to the centerline of Central Avenue;

17. North 0.9 miles on the centerline of Cen-

tral Avenue and its northerly extension to the centerline of the Tuolumne River;

18. Southwesterly 2.1 miles on the centerline of the Tuolumne River downstream to the centerline of the Union Pacific Railroad;

19. Northwest 1.85 miles on the centerline of the Union Pacific Railroad to the south-erly extension of the centerline of Tully Road;

20. North 3.6 miles on the centerline of Tully Road to the centerline of Pelandale Avenue;

21. West 1.04 miles on the centerline of Pelandale Avenue to the centerline of Prescott Road;

22. North 0.25 miles on the centerline of Prescott Road to the centerline of Bangs Avenue;

23. West 0.25 miles on the centerline of Bangs Avenue to the centerline of Morrow Road;

24. North 0.50 miles on the centerline of Morrow Road to the centerline of Kiemann Avenue;

25. West 0.25 mile on the centerline of Kiemann Avenue to the centerline of American Avenue;

26. North 2.05 miles on the centerline of American Avenue to the centerline of the Stanislaus River;

27. Easterly meandering the centerline of the Stanislaus River upstream 5.7 miles to the point of beginning of this description.

Section 5. Section 1.08.060 of the Stanislaus County Code is amended to read as follows: 1.08.060 District No. 5 Supervisorial District No. 5 shall consist of all that territory in Stanislaus County lying within the following described boundaries: BEGINNING at the junction of the Stanislaus and the San Joaquin Rivers being a point on the San Joaquin - Stanislaus County line in Section 19, Township 3 South, Range 7 East, Mount Diablo Meridian; thence along the following courses:

1. Southwesterly 19 miles on the Stanislaus-San Joaquin county line to the Stanislaus - San Joaquin-Santa Clara County line on the summit of Mount Boardman in Section 25, Township 5 South, Range 4 East, Mount Diablo Meridian;

2. Meander the Stanislaus-Santa Clara County line southerly 45.0 miles to the Stanislaus-Merced County line in Section 20, Township 9 South, Range 7 East, Mount Diablo Meridian;

3. Northeast 20.0 miles on said Stanislaus-Merced County line to the centerline of the San Joaquin River;

4. Northerly and downstream following the centerline of the San Joaquin River 14 miles to the westerly extension of the centerline of Fulkerth Road;

5. Easy 4.15 miles on the westerly extension of Fulkerth Road and the centerline of Fulkerth Road to the west line of Section 8, of Township 5 South, Range 9 East, Mount Diablo Meridian;

6. North 0.5 miles along the west line of said Section 8 to the centerline of Tuolumne Road;

7. East 128 feet along the centerline of said Tuolumne Road to the centerline of the Hatch Drain Canal;

8. North and northwest 500 feet along the centerline of said Hatch Drain Canal to the west line of said Section 8;

9. North 0.35 miles along the west line of said Section 8 to the centerline of Monte Vista Avenue;

10. East 1.0 mile on the centerline of Monte Vista Avenue to the centerline of Crows landing Road;

11. North 3.0 miles on the centerline of Crows Landing Road to the centerline of Grayson Road;

12. East 2.0 miles on the centerline of Grayson Road to the centerline of Central Avenue;

13. North 0.45 miles on the centerline of Central Avenue to the centerline of Gondring Road;

14. East 1.03 mile on the centerline of Gondring Road to the centerline of Mitchell Road;

15. North and northeast 0.27 miles on the centerline of Mitchell Road to the centerline of Lucas Road;

16. East 520 feet crossing Highway 99 to the intersection of the centerlines of Rohde

and Moore Roads;

17. Southeasterly 770 feet on the centerline of Rohde Road to the centerline of Redwood Road;

18. East 0.8 miles on the centerline of Redwood Road to the centerline of Faith Home Road;

19. North 2.5 miles on the centerline of Faith Home Road to the centerline of Hatch Road;

20. West 2.0 miles on the centerline of Hatch Road to the centerline of Central Avenue;

21. North 0.9 miles on the centerline of Central Avenue and its northerly extension to the centerline of the Tuolumne River;

22. Southwesterly 3.25 miles on the centerline of the Tuolumne River downstream to the northerly extension of the east line of the River Terrace Subdivision;

23. South 960 feet on the east line of River Terrace Subdivision to a point on the south line of Block 9054 of River Terrace Subdivision, being the southwest corner of Lot 35 of Block 9054;

24. West 399 feet on the south line of Lots 28 through 35 of Block 9054 to an angle point in Block 9054;

25. South 560 feet on the east line of Blocks 9054 and 9053 to the centerline of Hatch Road;

26. Southwest 0.30 miles on the centerline of Hatch Road to the northerly extension of the east line of the Cape Cod and Stone Leaf Subdivisions;

27. South 0.27 miles on the east line of the Cape Cod and Stone Leaf Subdivisions to the centerline of Turlock Irrigation District Lateral # 1;

28. Southwest and west 0.7 miles on the centerline of Lateral #1 to the northerly extension of the centerline of Yuma Avenue;

29. South 0.43 miles on the centerline of Yuma Avenue to the centerline of Whitmore Road;

30. West 2.3 miles on the centerline of Whitmore Road and its westerly extension to the centerline of the Tuolumne River;

31. Westerly 10 miles meandering downstream, the centerline of the Tuolumne River to the junction with the San Joaquin River;

32. Northwesterly 8.15 miles downstream, meandering the centerline of the San Joaquin River to the junction with the Stanislaus River and Point of Beginning of this description.

Section 6. This ordinance shall take effect thirty (30) days from and after the date of its passage and before the expiration of fifteen (15) days after its passage it shall be published once, with the names of the members voting for and against the same, in the Modesto Bee, a newspaper published in the County of Stanislaus, State of California. Upon motion of Supervisor Chiesa, seconded by Supervisor Withrow, the foregoing resolution was passed and adopted at a regular meeting of the Board of Supervisors of the County of Stanislaus, State of California, the 30th day of August 2011, by the following called vote: AYES: Supervisors: O'Brien, Chiesa, Withrow, DeMartini and Chairman Montelitt; NOES: Supervisors: None; ABSENT: Supervisors: None. Dick Montelitt, Chair of the Board of Supervisors of the County of Stanislaus, State of California. ATTEST: Christine Ferrara Tallman, Clerk of the Board of Supervisors of the County of Stanislaus, State of California; By Suzi Seibert, Deputy Clerk. APPROVED AS TO FORM: John P. Doering, County Counsel.

Pub Dates Sept. 6, 2011