



Federal Emergency Management Agency

Washington, D.C. 20472

June 16, 2011

CERTIFIED MAIL
RETURN RECEIPT REQUESTED

The Honorable Dick Monteith
Chairman, Stanislaus County Board of
Supervisors
1010 Tenth Street, Suite 6500
Modesto, CA 95354

IN REPLY REFER TO:

Case No.: 11-09-0234P
Community Name: Stanislaus County, CA
Community No.: 060384
Effective Date of
This Revision: **June 16, 2011**

Dear Mr. Monteith:

The Flood Insurance Rate Map for your community has been revised by this Letter of Map Revision (LOMR). Please use the enclosed annotated map panel(s) revised by this LOMR for floodplain management purposes and for all flood insurance policies and renewals issued in your community.

Additional documents are enclosed which provide information regarding this LOMR. Please see the List of Enclosures below to determine which documents are included. Other attachments specific to this request may be included as referenced in the Determination Document. If you have any questions regarding floodplain management regulations for your community or the National Flood Insurance Program (NFIP) in general, please contact the Consultation Coordination Officer for your community. If you have any technical questions regarding this LOMR, please contact the Director, Mitigation Division of the Department of Homeland Security's Federal Emergency Management Agency (FEMA) in Oakland, California, at (510) 627-7175, or the FEMA Map Information eXchange (FMIX) toll free at 1-877-336-2627 (1-877-FEMA MAP). Additional information about the NFIP is available on our website at <http://www.fema.gov/nfip>.

Sincerely,

Beth A. Norton, Program Specialist
Engineering Management Branch
Federal Insurance and Mitigation Administration

For: Luis Rodriguez, P.E., Chief
Engineering Management Branch
Federal Insurance and Mitigation Administration

List of Enclosures:

Letter of Map Revision Determination Document
Annotated Flood Insurance Rate Map

cc: Mr. Steve Treat
Chief Building Official
Stanislaus County

Mr. Greg R. Guensch, P.E., CFM
Water Resources Engineer/Geomorphologist
Balance Hydrologics, Inc.

Ms. Kathleen Thompson, P.E.
Civil Engineer/Hydrologist
Balance Hydrologics, Inc.

Mr. Gary S. Davis, P.E.
GDR Engineering, Inc.

BOARD OF SUPERVISORS
2011 JUN 21 P 2:33



Federal Emergency Management Agency
Washington, D.C. 20472

**LETTER OF MAP REVISION
DETERMINATION DOCUMENT**

COMMUNITY AND REVISION INFORMATION		PROJECT DESCRIPTION	BASIS OF REQUEST
COMMUNITY	Stanislaus County California (Unincorporated Areas)	NO PROJECT	HYDRAULIC ANALYSIS NEW TOPOGRAPHIC DATA
	COMMUNITY NO.: 060384		
IDENTIFIER	Del Puerto Creek at West Patterson	APPROXIMATE LATITUDE & LONGITUDE: 37.491, -121.198 SOURCE: USGS QUADRANGLE DATUM: NAD 83	
ANNOTATED MAPPING ENCLOSURES		ANNOTATED STUDY ENCLOSURES	
TYPE: FIRM*	NO.: 06099C0730E DATE: September 26, 2008	NO REVISION TO THE FLOOD INSURANCE STUDY REPORT	

Enclosures reflect changes to flooding sources affected by this revision.
* FIRM - Flood Insurance Rate Map; ** FBFM - Flood Boundary and Floodway Map; *** FHBM - Flood Hazard Boundary Map

FLOODING SOURCE(S) & REVISED REACH(ES)

Del Puerto Creek - from immediately upstream of Delta-Mendota Canal to immediately downstream of California Aqueduct

SUMMARY OF REVISIONS

Flooding Source	Effective Flooding	Revised Flooding	Increases	Decreases
Del Puerto Creek	Zone A	Zone A	NONE	YES

* BFEs - Base Flood Elevations

DETERMINATION

This document provides the determination from the Department of Homeland Security's Federal Emergency Management Agency (FEMA) regarding a request for a Letter of Map Revision (LOMR) for the area described above. Using the information submitted, we have determined that a revision to the flood hazards depicted in the Flood Insurance Study (FIS) report and/or National Flood Insurance Program (NFIP) map is warranted. This document revises the effective NFIP map, as indicated in the attached documentation. Please use the enclosed annotated map panels revised by this LOMR for floodplain management purposes and for all flood insurance policies and renewals in your community.

This determination is based on the flood data presently available. The enclosed documents provide additional information regarding this determination. If you have any questions about this document, please contact the FEMA Map Information eXchange (FMIX) toll free at 1-877-336-2627 (1-877-FEMA MAP) or by letter addressed to the LOMC Clearinghouse, 7390 Coca Cola Drive, Suite 204, Hanover, MD 21076. Additional Information about the NFIP is available on our website at <http://www.fema.gov/nfip>.

Beth A Norton

Beth A. Norton, Program Specialist
Engineering Management Branch
Federal Insurance and Mitigation Administration



Federal Emergency Management Agency
Washington, D.C. 20472

**LETTER OF MAP REVISION
DETERMINATION DOCUMENT (CONTINUED)**

COMMUNITY INFORMATION

APPLICABLE NFIP REGULATIONS/COMMUNITY OBLIGATION

We have made this determination pursuant to Section 206 of the Flood Disaster Protection Act of 1973 (P.L. 93-234) and in accordance with the National Flood Insurance Act of 1968, as amended (Title XIII of the Housing and Urban Development Act of 1968, P.L. 90-448), 42 U.S.C. 4001-4128, and 44 CFR Part 65. Pursuant to Section 1361 of the National Flood Insurance Act of 1968, as amended, communities participating in the NFIP are required to adopt and enforce floodplain management regulations that meet or exceed NFIP criteria. These criteria, including adoption of the FIS report and FIRM, and the modifications made by this LOMR, are the minimum requirements for continued NFIP participation and do not supersede more stringent State/Commonwealth or local requirements to which the regulations apply.

COMMUNITY REMINDERS

We based this determination on the 1-percent-annual-chance flood discharges computed in the FIS for your community without considering subsequent changes in watershed characteristics that could increase flood discharges. Future development of projects upstream could cause increased flood discharges, which could cause increased flood hazards. A comprehensive restudy of your community's flood hazards would consider the cumulative effects of development on flood discharges subsequent to the publication of the FIS report for your community and could, therefore, establish greater flood hazards in this area.

Your community must regulate all proposed floodplain development and ensure that permits required by Federal and/or State/Commonwealth law have been obtained. State/Commonwealth or community officials, based on knowledge of local conditions and in the interest of safety, may set higher standards for construction or may limit development in floodplain areas. If your State/Commonwealth or community has adopted more restrictive or comprehensive floodplain management criteria, those criteria take precedence over the minimum NFIP requirements.

We will not print and distribute this LOMR to primary users, such as local insurance agents or mortgage lenders; instead, the community will serve as a repository for the new data. We encourage you to disseminate the information in this LOMR by preparing a news release for publication in your community's newspaper that describes the revision and explains how your community will provide the data and help interpret the NFIP maps. In that way, interested persons, such as property owners, insurance agents, and mortgage lenders, can benefit from the information.

This determination is based on the flood data presently available. The enclosed documents provide additional information regarding this determination. If you have any questions about this document, please contact the FEMA Map Information eXchange (FMIX) toll free at 1-877-336-2627 (1-877-FEMA MAP) or by letter addressed to the LOMC Clearinghouse, 7390 Coca Cola Drive, Suite 204, Hanover, MD 21076. Additional Information about the NFIP is available on our website at <http://www.fema.gov/nfip>.

Beth A. Norton

Beth A. Norton, Program Specialist
Engineering Management Branch
Federal Insurance and Mitigation Administration



Federal Emergency Management Agency
Washington, D.C. 20472

**LETTER OF MAP REVISION
DETERMINATION DOCUMENT (CONTINUED)**

We have designated a Consultation Coordination Officer (CCO) to assist your community. The CCO will be the primary liaison between your community and FEMA. For information regarding your CCO, please contact:

Ms. Sally M. Ziolkowski
Director, Mitigation Division
Federal Emergency Management Agency, Region IX
1111 Broadway Street, Suite 1200
Oakland, CA 94607-4052
(510) 627-7175

STATUS OF THE COMMUNITY NFIP MAPS

We will not physically revise and republish the FIRM for your community to reflect the modifications made by this LOMR at this time. When changes to the previously cited FIRM panel(s) warrant physical revision and republication in the future, we will incorporate the modifications made by this LOMR at that time.

This determination is based on the flood data presently available. The enclosed documents provide additional information regarding this determination. If you have any questions about this document, please contact the FEMA Map Information eXchange (FMIX) toll free at 1-877-336-2627 (1-877-FEMA MAP) or by letter addressed to the LOMC Clearinghouse, 7390 Coca Cola Drive, Suite 204, Hanover, MD 21076. Additional Information about the NFIP is available on our website at <http://www.fema.gov/nfip>.

Beth A. Norton

Beth A. Norton, Program Specialist
Engineering Management Branch
Federal Insurance and Mitigation Administration

Page 4 of 4	Issue Date: June 16, 2011	Effective Date: June 16, 2011	Case No.: 11-09-0234P	LOMR-APP
-------------	---------------------------	-------------------------------	-----------------------	----------



Federal Emergency Management Agency
Washington, D.C. 20472

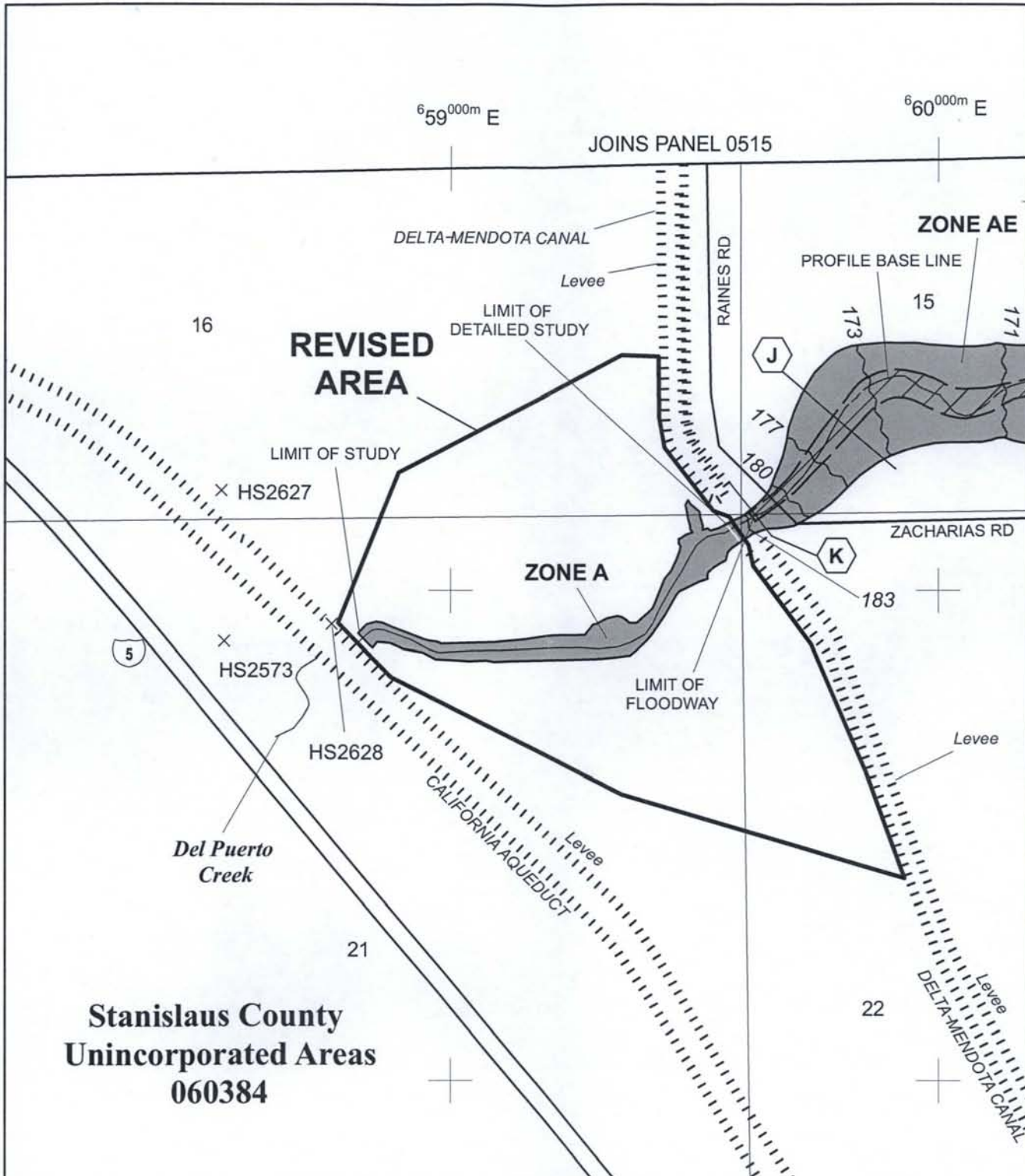
**LETTER OF MAP REVISION
DETERMINATION DOCUMENT (CONTINUED)**




PUBLIC NOTIFICATION OF REVISION

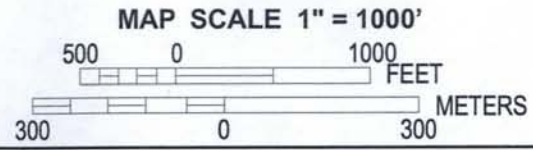
This revision is effective as of the date of this letter. Any requests to review or alter this determination should be made within 30 days and must be based on scientific or technical data.

This determination is based on the flood data presently available. The enclosed documents provide additional information regarding this determination. If you have any questions about this document, please contact the FEMA Map Information eXchange (FMIX) toll free at 1-877-336-2627 (1-877-FEMA MAP) or by letter addressed to the LOMC Clearinghouse, 7390 Coca Cola Drive, Suite 204, Hanover, MD 21076. Additional Information about the NFIP is available on our website at <http://www.fema.gov/nfip>.

Beth A Norton
Beth A. Norton, Program Specialist
Engineering Management Branch
Federal Insurance and Mitigation Administration



- Legend
-  1% annual chance (100-Year) Floodplain
 -  1% annual chance (100-Year) Floodway
 -  0.2% annual chance (500-Year) Floodplain



NATIONAL FLOOD INSURANCE PROGRAM

PANEL 0730E

FIRM
FLOOD INSURANCE RATE MAP

STANISLAUS COUNTY,
CALIFORNIA
(UNINCORPORATED AREAS)

PANEL 730 OF 1075
(SEE MAP INDEX FOR FIRM PANEL LAYOUT)
CONTAINS:

COMMUNITY	NUMBER	PANEL	SUFFIX
STANISLAUS COUNTY	060384	0730	E

REVISED TO REFLECT LOMR
EFFECTIVE: June 16, 2011

Notice to User: The Map Number shown below should be used when placing map orders; the Community Number shown above should be used on insurance applications for the subject community.



MAP NUMBER
06099C0730E
EFFECTIVE DATE
SEPTEMBER 26, 2008

Federal Emergency Management Agency