

THE BOARD OF SUPERVISORS OF THE COUNTY OF STANISLAUS  
ACTION AGENDA SUMMARY

DEPT: Public Works *AKM*

BOARD AGENDA # \*C-1

Urgent  Routine

AGENDA DATE July 21, 2009

CEO Concurs with Recommendation YES  NO   
(Information Attached)

4/5 Vote Required YES  NO

SUBJECT:

Approval to Introduce and Waive the First Reading of an Ordinance to Amend Chapter 11.08.020 of the Stanislaus County Code Title 11, Amending No Parking Zones on Service Road, Riverside Drive, Fox Road, California Avenue, and Lester Road in the Stanislaus County Unincorporated Areas

STAFF RECOMMENDATIONS:

1. Find that the subject ordinance change is not subject to the California Environmental Quality Act (Public Resources Code, Sections 2100 et. seq.).
2. Introduce and waive the first reading of an ordinance amending Chapter 11.08.020 of the Stanislaus County Code Title 11, amending No Parking Zones on Service Road, Riverside Drive, Fox Road, California Avenue, and Lester Road in the Stanislaus County unincorporated areas.

FISCAL IMPACT:

The cost to provide and install 8 signs at the noted locations is \$250 per installation for an estimated cost of \$2,000. Funds are available in the Public Works' Road Fund.

BOARD ACTION AS FOLLOWS:

No. 2009-498

On motion of Supervisor Monteith, Seconded by Supervisor Chiesa  
and approved by the following vote,

Ayes: Supervisors: O'Brien, Chiesa, Grover, Monteith, and Chairman DeMartini

Noes: Supervisors: None

Excused or Absent: Supervisors: None

Abstaining: Supervisor: None

1) X Approved as recommended

2) \_\_\_\_\_ Denied

3) \_\_\_\_\_ Approved as amended

4) \_\_\_\_\_ Other:

MOTION: INTRODUCED AND WAIVED THE FIRST READING OF ORDINANCE NO. C.S. 1065

ATTEST: Elizabeth A. King  
ELIZABETH A. KING, Assistant Clerk

Approval to Introduce and Waive the First Reading of an Ordinance to Amend Chapter 11.08.020 of the Stanislaus County Code Title 11, Amending No Parking Zones on Service Road, Riverside Drive, Fox Road, California Avenue, and Lester Road in the Stanislaus County Unincorporated Areas

## **DISCUSSION:**

The Department of Public Works has received several requests for the installation of No Parking Anytime Zones at several unincorporated areas of the County (Ceres, Modesto, Hughson, and Denair). The following is a summary of the requests received:

**Service Road (Ceres area):** Gary Caseri, Stanislaus County Agricultural Commissioner, requested a No Parking Anytime Zone along the County property (Stanislaus County Agricultural Center) on Service Road. A farmer who works on the County land notified the Agricultural Commissioner about trucks parking along Service Road hindering farming on this property.

**Riverside Drive (Modesto area):** The Branch Manager of Aura Hardwoods, Inc., 107 South Riverside Drive, has requested extending the existing No Parking Anytime Zone along the property on Riverside Drive. Vehicles parking in front of the business cause a sight visibility problem for the customers entering and exiting the driveways.

**Fox Road (Hughson area):** David M. Chase, P.E., City of Hughson Director of Public Works and City Engineer, requested a No Parking Anytime Zone on Fox Road. Vehicles parking on the east side of Fox Road and Euclid Avenue intersection cause a sight visibility problem for vehicles entering the intersection.

**California Avenue (West Modesto area):** Douglas Fraser, Superintendent of Paradise School District, 3361 California Avenue Modesto requested a No Parking Anytime Zone. Vehicles parked on the north side of California Avenue in front of Paradise School pose a sight visibility problem for motorists entering and exiting their driveways.

**Lester Road (Denair area):** Property owner of 3448 Lester Road, Denair requested a No Parking Anytime Zone in front of his property. Vehicles parking on the east side of Lester Road are causing a sight visibility problem at his driveways and parked vehicles block mail delivery. The Department's recommendation was presented to the Denair Municipal Advisory Council during their July 7, 2009 regular meeting for their reference and drew no questions or concerns.

Department of Public Works, Traffic Engineering staff has conducted a study and field reviewed each location. The Department recommends that No Parking Anytime Zones be installed at these locations to help improve traffic safety.

The specific description of the proposed amendment is identified and provided in the text of the proposed ordinance.

Approval to Introduce and Waive the First Reading of an Ordinance to Amend Chapter 11.08.020 of the Stanislaus County Code Title 11, Amending No Parking Zones on Service Road, Riverside Drive, Fox Road, California Avenue, and Lester Road in the Stanislaus County Unincorporated Areas

**POLICY ISSUES:**

The Board of Supervisors is asked to determine if this action is consistent with its priorities of providing a safe community, a healthy community, and a well planned infrastructure system. California Vehicle Code 22506 requires Board approval to change parking zones.

**STAFFING IMPACT:**

The No Parking Anytime signs will be installed by existing Public Works Road Operations staff.

BC/FV/DH/RM/LB:lc

L:\Traffic\2009\ORDINANCE\NO PARKING\Service, Fox, Carpenter, Riverside Dr, Lester, Eleanor.BOS7-14-09

ORDINANCE NO. C.S. \_\_\_\_\_

AN ORDINANCE AMENDING, TITLE 11 CHAPTER 11.08.020 PARKING ZONES ON SERVICE ROAD, RIVERSIDE DRIVE, FOX ROAD, CALIFORNIA AVENUE, AND LESTER ROAD IN THE STANISLAUS COUNTY UNINCORPORATED AREAS

The Board of Supervisors of the County of Stanislaus ordains as follows:

- I. Amend the Stanislaus County Code Title 11, Chapter 11.08.020 (Parking Zone), Subsection 440 (Service Road) and Subsection 423 (Riverside Drive) to read as follows:

“440. **Service Road:** On the north side of Service Road from its intersection with Crows Landing Road, to a point 2,130 feet east of the intersection.

423. **Riverside Drive:** On the west side of Riverside Drive from its intersection with Nathan Avenue, north to a point 860 feet north of the intersection; and on the west side of Riverside Drive from a point 1,170 feet north of its intersection with Nathan Avenue; north 380 feet, to a point 1,550 feet north of the intersection.”

- II. Amend the Stanislaus County Code Title 11, Chapter 11.08.020 (Parking Zone), to add Subsection 528 (Fox Road), Subsection 529 (California Avenue) and Subsection 530 (Lester Road), as follows:

“528. **Fox Road:** On the north side of Fox Road from its intersection with Euclid Avenue to a point 195 feet east of the intersection; and, on the south side of Fox Road from its intersection with Euclid Avenue to a point 160 feet east of the intersection.

529. **California Avenue:** On the north side of California Avenue from a point 430 feet west of its intersection with Pauline Avenue; west 330 feet, to a point 760 feet west of the intersection.

530. **Lester Road:** On the east side of Lester Road from a point 815 feet north of its intersection with Main Street; north 95 feet, to a point 910 feet north of the intersection.”

- III. This ordinance shall take effect 30 days after its passage. The ordinance shall be published within 15 days of its passage, with the names of the members voting for and against the same in the Modesto Bee newspaper.

////

////

////

////

ORDINANCE NO. C.S. \_\_\_\_\_

AN ORDINANCE AMENDING, TITLE 11 CHAPTER 11.08.020 PARKING ZONES ON SERVICE ROAD, RIVERSIDE DRIVE, FOX ROAD, CALIFORNIA AVENUE, AND LESTER ROAD IN THE STANISLAUS COUNTY UNINCORPORATED AREAS

Upon motion by Supervisor \_\_\_\_\_, seconded by Supervisor \_\_\_\_\_, the foregoing ordinance was passed and adopted at a regular meeting of the Board of Supervisors of the County of Stanislaus, State of California, this \_\_\_\_\_ day of \_\_\_\_\_, 2009, by the following called vote.


AYES: Supervisors:  
NOES: Supervisors:  
ABSENT: Supervisors:

\_\_\_\_\_  
Jim DeMartini  
Chairman of the Board of Supervisors  
of the County of Stanislaus, State of California

ATTEST:  
Christine Ferraro Tallman  
Clerk of the Board of Supervisors  
of the County of Stanislaus, State of California

By: \_\_\_\_\_  
Deputy Clerk

APPROVED AS TO FORM:  
John P. Doering  
County Counsel

By:   
\_\_\_\_\_  
Thomas E. Boze  
Deputy County Counsel

W HACKETT RD

HACKETT RD

BUENAVENTURA DR

BROWN AVE

CORNUCOPIA WY

W SERVICE RD

No Parking Zone

CROWS LANDING RD

FARM SUPPLY DR



### Service Rd. e/o Crows Landing Rd.


No Parking Zone

Location Map (Ceres)

335 0 335 670 Feet



This map is for display purposes only.



Map printed: 7/2/2009



HOOVER AVE

FARRAR AVE

No Parking Zone

S RIVERSIDE DR

BEARD AVE

DOHERTY AVE

NATHAN AVE

AIRPORT WY

TENAYA DR  
MITCHELL RD




### Riverside Dr. n/o Nathan Ave.

No Parking Zone  
Location Map (Modesto)

266 0 266 532 Feet

This map is for display purposes only.



Map printed: 7/2/2009



MULBERRY WY

7TH ST

THOMAS TAYLOR DR

EUCLID AVE

GEEER RD

FOSBERG RD

6TH ST

LOCUST ST

LOCUST ST

No Parking Zone

FOX RD

No Parking Zone




### Fox Rd. e/o Euclid Ave.

No Parking Zone  
Location Map (Hughson)



This map is for display purposes only.



Map printed: 7/2/2009



GARRISON AVE

PAULINE AVE

GRIMES AVE

CALIFORNIA AVE

No Parking Zone

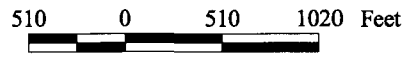
CALIFORNIA AVE

COOK AVE




# California Ave. w/o Pauline Ave.

No Parking Zone  
Location Map ( West Modesto)

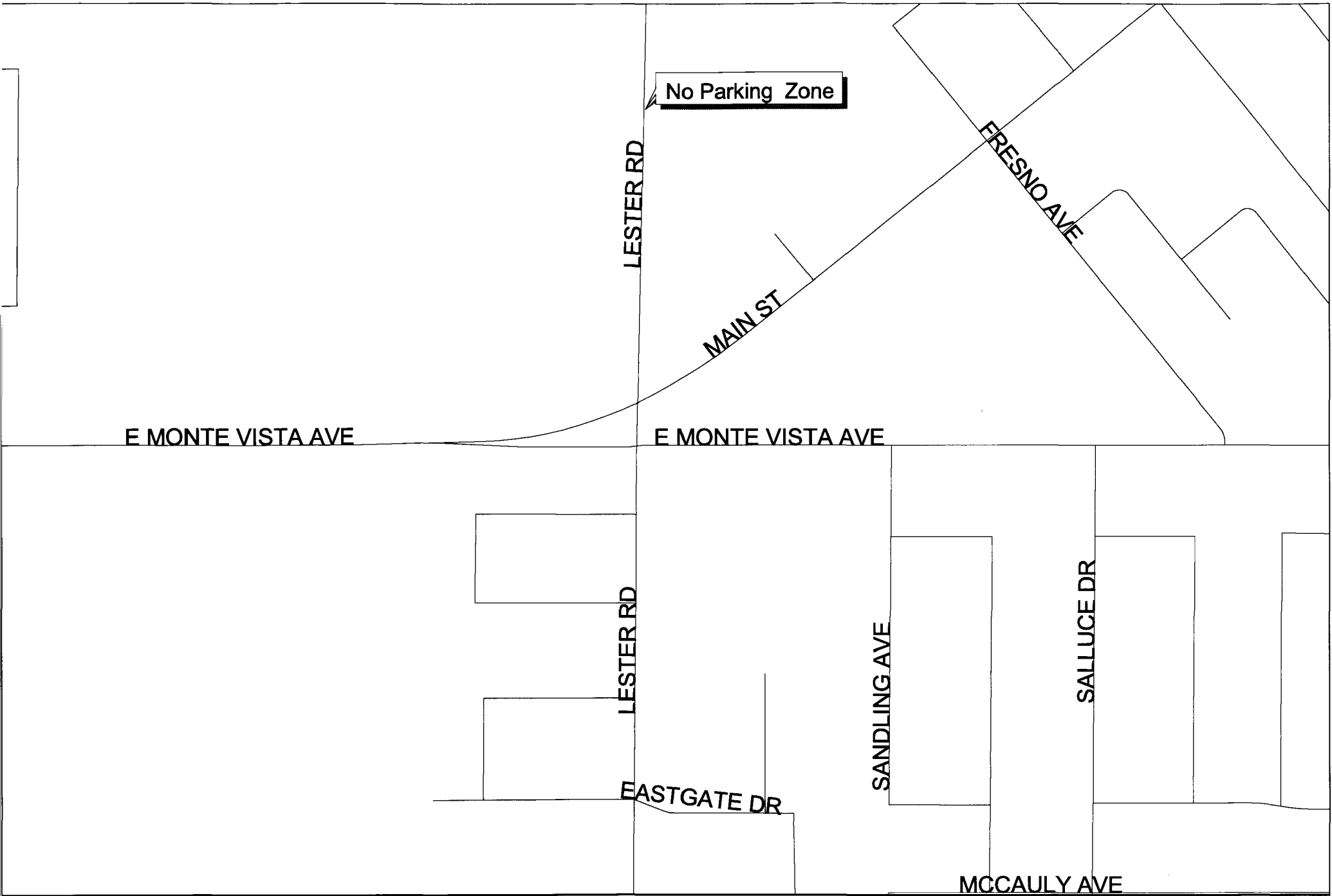


This map is for display purposes only.




Map printed: 7/2/2009





**Lester Rd. n/o Main St.**

No Parking Zone  
 Location Map (Denair)



This map is for display purposes only.



Map printed: 7/2/2009

